



COMMONWEALTH of VIRGINIA

Commonwealth Transportation Board

Nicholas Donohue
Chairperson

1221 East Broad Street
Richmond, Virginia 23219

(804) 482-5818

Transportation Alternatives Program Project Allocation Selections Agenda
Virginia Department of Transportation
HR Training Room
1221 East Broad Street
Richmond, VA 23219
February 17, 2026
Immediately Following Adjournment of the Action Meeting

1. Funding Overview
2. Current Selections (CTB District Member and Transportation Planning Organization)
3. At-Large CTB Member/Secretary of Transportation Selections

#####



TRANSPORTATION ALTERNATIVES PROGRAM

FY 27/28 At-Large Selections

Brittany Voll, ENV SP, CTPA – Local Assistance Division

February 17, 2026

Local Assistance Division Staff Introductions

Kirk Millikan – Federal Programs Section Manager

Nathan Crowther – Federal Programs Coordinator

Jay Scarborough – Federal Programs Coordinator

Synthia Waymack – Federal Programs Coordinator

Ross Tepe – State Trails Office Program Manager

Cassi Patterson – State Trails Office Program Coordinator

Application Selection Process

**CTB Members & MPOs (with TMAs) make the final selections,
with support and advice from staff**

District CTB members
work with TMAs to
select projects

Provide list of projects
to LAD

At-Large members
select projects to fulfill
federal allocation
requirements

Final selections
included in final SYIP

At-Large Selections

- **After District selections, \$25,396,366 is available for At-Large selections**
 - **\$11.7M must be committed within specific population areas**
 - 4 projects to choose from for 50-200K or statewide funds
 - 5 projects to choose from for <5K funds
 - **27 projects to choose from for statewide funds (~\$13.6M)**

Step 1: Priority to ensure population-based allocations are effectively distributed

Step 2: Fully fund TAP request on District member selected projects

Step 3: At-Large Member selections

Step 1A: Fund <5K and 50K-200K Areas – Deficit from District Selections

App ID	District	Project	Locality	Total TAP Request	Recommendation	Population Area
12890	Fredericksburg	TriWay Trail – Phase 3	Lancaster County	\$2,121,100	\$1,972,775	\$1,972,775 (<5K)
12815	Richmond	College Avenue – Sidewalk Project	Blackstone Town	\$705,287	\$315,829	\$315,829 (<5K)
12875	Staunton	West. Cant. Dr and Crossing Rt 522	Frederick County	\$451,415	\$246,067	\$205,348 (50-200K)
Total recommended award:					\$2,534,671	
Remaining available for At-Large members to allocate:					\$22,861,695	

Step 1B: Fund <5K Area

App ID	District	Project	Location	Total TAP Request	Recommendation	Population Area
12930	Bristol	BSG & Powell River Trail Interconnect	Big Stone Gap	\$2,478,824	\$2,478,824	<5K
12821	Hampton Roads	Onancock Crosswalk Pedestrian Safety	Onancock	\$1,648,585	\$1,648,585	<5K
12175	Richmond	N. Amelia Ave – Phase I	Blackstone	\$1,031,325	\$1,031,325	<5K
12976	Richmond	Town of Crewe Sidewalks	Crewe	\$1,699,128	\$1,699,128	<5K
12915	Staunton	Verona Ped – Quicks Mill Rd Ext	Augusta	\$1,093,152	\$1,093,152	<5K
Total recommended award:					\$7,951,014	
Remaining available for At-Large members to allocate:					\$14,910,681	

Step 1C: Fund 50-200K Area

App ID	District	Project	Location	Total TAP Request	Population Area
12980	Staunton	North End Shared Use Path – Phase I	Winchester	\$2,500,000	50-200K
12876	Staunton	Abrams Creek Trail – Phase II	Frederick	\$2,500,000	50-200K
12874	Staunton	Tasker Road Multi Use Path	Frederick	\$1,168,945	50-200K
12772	Staunton	Harrisonburg SRTS Program	Harrisonburg	\$244,000	50-200K
Total to fund all				\$6,412,945	

Step 2: Fully Fund Statewide Balance on District/TMA Selections

App ID	District	Project	Location	Total TAP Request	TMA Award	District Award	Recommended Award to Balance
12938	Bristol	Lithia Road Sidewalk Connector	Wytheville Town	\$2,279,864	N/A	\$1,722,823	\$557,041 (S)
12906	Northern Virginia	North Woodbridge Pedestrian Bridge	Prince William County	\$1,329,920	\$0	\$963,529	\$366,391 (S)
12701	Fredericksburg	Barrett Heights Road Sidewalk	Stafford County	\$2,500,000	\$71,032	\$0	\$2,428,968 (S)*
						Total to award:	\$3,352,400

Step 3: Select Additional Projects to Fund

App ID	District	Project	Location	Total TAP Request
12700	Fredericksburg	Kings Hwy and Chatham Hts Rd Multimodal	Stafford County	\$ 2,499,999
12953	Fredericksburg	Charles & William St Raised Intersection	Fredericksburg City	\$ 416,160
12819	Hampton Roads	25th Street Sidewalk Extension	Norfolk City	\$ 963,678
12889	Hampton Roads	Tidewater Drive Sidewalks Phase 2	Norfolk City	\$ 1,920,688
12778	Hampton Roads	Tabb High School Crosswalk and Sidewalk	York County	\$ 763,424
12721	Hampton Roads	Ironbound Road Sidewalk Project	James City County	\$ 2,500,000
12776	Hampton Roads	Virginia Beach Trail Phase 1	Virginia Beach City	\$ 2,500,000
12891	Hampton Roads	Monticello & 15th Pedestrian Improvement	Norfolk City	\$ 1,611,592
12784	Hampton Roads	Trail 757, York County Section 2	York County	\$ 2,479,309
12781	Hampton Roads	Warwick Blvd Ped Improvements	Newport News City	\$ 2,120,000
12782	Hampton Roads	Marshall Ave Ped Improvements	Newport News City	\$ 2,500,000
12985	Hampton Roads	Trail757 - Williamsburg	Williamsburg City	\$ 2,000,000
12797	Hampton Roads	SRTS - Williamsburg JCC Schools	Williamsburg JCC Schools	\$ 134,880
12924	Lynchburg	Zion Hill Rd. Sidewalk Phase 1	Prince Edward County	\$ 2,500,000

Step 3: Select Additional Projects to Fund

App ID	District	Project	Location	Total TAP Request
12813	Northern Virginia	Mashie Drive SE Sidewalk	Vienna Town	\$ 2,500,000
12843	Northern Virginia	Route 29 Shared Use Path	Prince William County	\$ 1,039,743
12909	Northern Virginia	Old Bridge Road Sidewalk	Prince William County	\$ 2,372,952
12901	Northern Virginia	Elm Farm Road Shared Use Path	Prince William County	\$ 2,334,174
12826	Northern Virginia	Norman Avenue Sidewalk	Fairfax City	\$ 2,500,000
12773	Richmond	New Market Heights Trail - Phase 4	Henrico County	\$ 2,500,000
12731	Richmond	Beach Rd/Rt 10 Pedestrian Crossing	Chesterfield County	\$ 1,211,325
12735	Richmond	Woodpecker (Southlawn-JM Jones) Sidewalk	Chesterfield County	\$ 1,905,237
12733	Richmond	Old Buckingham (Buck Sta-Oldbury) SUP	Chesterfield County	\$ 2,178,819
12746	Richmond	A Carnation Street Sidewalks Phase III	Richmond City	\$ 2,321,422
12747	Richmond	B Forest Hill Ave Crossing Improvements	Richmond City	\$ 1,000,000
12940	Richmond	School Connector Sidewalk Project	Powhatan County	\$ 2,500,000
12728	Richmond	Charles Dimmock Sidewalks	Colonial Heights City	\$ 1,210,395



Transportation Alternatives Program (TAP) Fact Sheet & Timetable for FY27/28 Allocations

Summary of Applications

- 109 pre-applications were submitted in May 2025, resulting in 8 screen-out decisions, 51 conditional screen-out decisions, and 50 screen-ins without conditions.
- 89 full applications were submitted in September 2025, resulting in 8 screen-out decisions due to ineligibility; 81 applications are under funding consideration.
 - 12 eligible pre-applications were not submitted as full applications by the applicants
- The attached scorecards reflect the average score for each application, as well as how the project compared to the average score within each respective VDOT District and the statewide average score.
 - For TAP projects, the maximum possible score is 250, and projects were scored based on Project Delivery & Funding; Readiness to Proceed; Project Concept & Benefit; and a Deductive Measure. The average score for this round is 171.
 - TAP application scores were generated based on the applicant's responses in the application. Selected questions and responses in the SMART Portal application were associated with a score component, and the responses entered into the application generated each project score. Scoring was completed in this manner to remove subjectivity to the maximum extent possible.
 - A priority indicator is reflected on two current active TAP projects requesting additional funds.
- 3 Safe Routes to School Non-Infrastructure applications were evaluated for funding with details included on the associated scorecards.
- The total amount requested is \$131,455,248, with an average request of approximately \$1.62M. The submitted project cost estimates total over \$247.9M and include \$1.8M in prior allocated TAP funds.
- By federal statute, 59% of the funding available for the two-year cycle must be distributed by population and 41% may be used statewide. Board policy provides an equal share to each CTB member.
 - Of the anticipated \$88.1M in distributions, the current tentative distribution is as follows: MPO/TMA: ~\$28.2M; CTB: ~\$59.9M. **All funding amounts may change based on federal authorization or budget updates.**
 - Under board policy, \$2M is retained in the balance entry account to address needs throughout the funded project lifecycle, as available.

Attachments included in packet:

- Attachment 1: FY27/28 Scorecard Booklet
- Attachment 2: Current CTB TAP Selection Policy
- Attachment 3: List of Current Active TAP Projects by District
- Attachment 4: List of Submitted Trail Projects
- Attachment 5: Central Office - Local Assistance Division TAP Staff Contact List

Timetable for FY27/28 Allocations

- CTB District Representatives and TMAs submit selections to the Assistant Division Administrator and Federal Programs Manager, listed on the attached contact list, by February 6, 2026.
- At-Large Members make the At-Large selections immediately following the February 17, 2026 board meeting.
- Tentative FY27/28 selections, including TMA selections, will be available for public distribution following the At-Large selections.
- Approval of the FY27/28 TAP allocations will take place at the June board meeting or upon approval of the Department's Six Year Program.

January 2026



COMMONWEALTH of VIRGINIA

Commonwealth Transportation Board

W. Sheppard Miller, III
Chairperson

1401 East Broad Street
Richmond, Virginia 23219

(804) 482-5818
Fax: (804) 786-2940

Agenda item # 2

RESOLUTION OF THE COMMONWEALTH TRANSPORTATION BOARD

July 18, 2023

MOTION

Made By: Mr. Yates, **Seconded By:** Ms. Hynes

Action: Motion Carried, Unanimously

Title: Transportation Alternatives Program Policy - 2023

WHEREAS, the federal Infrastructure Investment and Jobs Act (IIJA), also known as the Bipartisan Infrastructure Law (BIL), provides for a statewide Transportation Alternatives Program, using federal transportation funds and state or local matching funds; and,

WHEREAS, the current Commonwealth Transportation Board policy entitled “Policy for Selection of Transportation Alternatives Projects and Process for Transportation Enhancement/Transportation Alternatives Program De-allocation, Project Transfer, and Inactive Projects” (hereinafter referred to as the 2013 Transportation Alternatives Program Policy) was approved on July 17, 2013; and,

WHEREAS, the 2013 Transportation Alternatives Program Policy was based on provisions in the federal Moving Ahead for Progress in the 21st Century Act (MAP-21); and,

WHEREAS, the Department has evaluated the 2013 Transportation Alternatives Program Policy to determine if revisions are needed due to the IIJA/BIL, and based on that evaluation has developed recommended revisions to the 2013 Transportation Alternatives Program Policy (see attachment “Action Item Decision Brief Transportation Alternatives Summary”); and,

WHEREAS, the Department’s recommended revisions to the 2013 Transportation Alternatives Policy have been assessed by a Commonwealth Transportation Board subcommittee established by the Secretary of Transportation (Secretary), it is the sense of the Board that the

existing 2013 Transportation Alternatives Policy should be revised to ensure compliance with federal requirements, ensure more efficient and effective utilization of Program allocations, and to ensure Commonwealth Transportation Board Policy is consistent with and supports Program needs.

NOW, THEREFORE BE IT RESOLVED, the Commonwealth Transportation Board hereby adopts the following revised Transportation Alternatives Program Policy to govern the use of Transportation Alternatives Program funds:

1. Applications for Transportation Alternatives Program allocations shall be accepted on a biennial cycle, with project allocation approval being made by the Commonwealth Transportation Board on even numbered years. Applicants are limited to eight (8) preapplications and five (5) final applications.
2. As required by IIJA/BIL, the MPOs representing Transportation Management Areas (TMAs) will select Transportation Alternatives projects in their areas up to the amount of funding provided them in IIJA/BIL, using a competitive application process in consultation with the Department. Allocations made available to members of the Commonwealth Transportation Board may also be provided to projects within those TMAs.
3. Allocations available to the State for population areas, other than those allocations available to TMAs, shall be equally distributed to the members of the Commonwealth Transportation Board District and At-large members, including the Secretary of Transportation, for project selection. Each Commonwealth Transportation Board District Member will select eligible projects up to the amount available to the member. The Secretary and the Commonwealth Transportation Board At-large members shall select projects as a block with the primary goal of ensuring all population distribution and other allocation requirements of IIJA/BIL and Virginia Code are met. Projects selected by Commonwealth Transportation Board members but cancelled within the first year of allocation may have allocations re-assigned to another project from that year's application pool.
4. All projects selected by the members of the Commonwealth Transportation Board shall receive not less than 100% of the amount of Transportation Alternatives Program funds requested in the application. No project shall receive more than \$2.5 million in Commonwealth Transportation Board allocations, including project allocation transfers. MPOs making project selections are encouraged to adhere to this policy but are not required to do so.
5. Once project selections have been made in accordance with the foregoing process, the project list will be presented to the full Board for its consideration and approval. Locally Administered projects may be deallocated if a project administration agreement has not been executed by the locality within six (6) months after transmittal to the locality.

6. All projects selected and provided Transportation Alternatives Program allocations either from members of the Commonwealth Transportation Board or MPOs must be under construction within four (4) years of the project's initial allocation, unless a time extension has been granted by the Department for a documented reason. The Department shall establish administrative procedures to ensure that any recipient of Transportation Alternatives Program allocations advance diligently toward the goal of four (4) years to construction. When no or minimal efforts have been made, requests for time extensions may be denied and the project may be deallocated of funding.
7. Allocations no longer necessary for the completion of the project for which the funding has been applied (surplus Transportation Alternatives Program allocations) shall be made available statewide to support projects in deficit, within the allocation limits established by the Board, and to supplement the biennial project selection and allocation process. Surplus Transportation Alternatives Program allocations may be redistributed to existing Transportation Alternatives projects in accordance with the most current Six Year Improvement Program (SYIP) transfer process and in accordance with administrative procedures established by the Department. Competing requests will be prioritized with deficit projects at award having highest priority, deficit projects at advertisement being next priority, and next, deficit projects in or having completed construction, and then all other requests. The Department shall establish review procedures to ensure appropriate actions are taken to reduce costs and ensure the project is appropriately advancing before undertaking any such transfers.
8. A balance entry account shall be established to ensure appropriate reserves are available to support deficit Transportation Alternative project advancement to construction and to complete construction. A minimum of \$2M shall be retained in the account but may be adjusted to account for the needs of the program and after notification to the Commonwealth Transportation Board.

BE IT FURTHER RESOLVED, the Commonwealth Transportation Board hereby rescinds its 2013 Transportation Alternatives Program Policy, provided however, that nothing herein is intended to invalidate any actions previously taken pursuant to the 2013 Transportation Alternatives Program Policy.

#####



Transportation Alternatives Program
Existing Project Status
January 2026

Bristol District

1 of 1

UPC	Pool Description	Jurisdiction	Total Estimate	Status	Administered by
125168	PARK STREET IMPROVEMENTS-PHASE 2	Abingdon	\$2,143,002	Under Development	Local
121023	VALLEY DALE ST. - SIDEWALK - TOWN OF BLUEFIELD	Bluefield	\$3,292,505	Under Development	VDOT
121145	SOUTH COLLEGE AVENUE - SIDEWALK - TOWN OF BLUEFIELD	Bluefield	\$1,660,626	Under Development	VDOT
121022	KANE ST - CONSTRUCT NEW SIDEWALK, CURB & GUTTER, ADA RAMPS	Gate City	\$1,551,171	Under Development	Local
125215	LEBANON TECHNOLOGY PARK SIDEWALK	Lebanon	\$3,209,103	Under Development	VDOT
125169	RURAL RETREAT SIDEWALK PROJECT PHASE 12	Rural Retreat	\$717,806	Under Development	Local
125213	WISE ST SIDEWALK AND LIGHTING PROJECT	Saint Paul	\$1,424,079	Under Development	Local
121144	WEST MAIN ST PED IMPROVEMENTS PROJECT SIDEWALK REPLACEMENT	Wise	\$1,148,853	Under Development	Local
125214	WYTHE COUNTY-PEDESTRIAN CONNECTION	Wythe County	\$2,164,667	Under Development	VDOT
125212	PEPPERS FERRY ROAD SIDEWALK GAP	Wytheville	\$1,162,170	Under Development	Local

Legend

Seeking Additional TA Funding	Under Development	Under Construction
-------------------------------	-------------------	--------------------



Transportation Alternatives Program
Existing Project Status
January 2026

Culpeper District

1 of 1

UPC	Pool Description	Jurisdiction	Total Estimate	Status	Administered by
113592	MEADOW CREEK VALLEY TRAIL	Charlottesville	\$3,200,238	Under Development	Local
116918	SRTS GRACE MILLER ELEMENTARY SCHOOL	Fauquier County	\$919,436	Under Construction	Local
125740	LAUREL RIDGE COLLEGE CONNECTOR TRAIL	Fauquier County	\$5,129,076	Under Development	Local
121852	PALMYRA SIDEWALK IMPROVEMENTS	Fluvanna County	\$2,122,624	Under Development	VDOT
116917	SRTS: GORDON-BARBOUR ACCESS IMPROVEMENTS	Gordonsville	\$563,980	Under Development	VDOT
111975	REMINGTON DEPOT - C502 EXTERIOR RESTORATION	Remington	\$500,624	Under Construction	Local
116915	TIMBER FENCE TRAIL - SEGMENT 2	Warrenton	\$508,890	Under Development	Local

Legend

Seeking Additional TA Funding	Under Development	Under Construction
-------------------------------	-------------------	--------------------



Transportation Alternatives Program
Existing Project Status
January 2026

Fredericksburg District

1 of 1

UPC	Pool Description	Jurisdiction	Total Estimate	Status	Administered by
125522	KING GEORGE READY SET GO - PHASE 1	King George County	\$1,070,572	Under Development	VDOT
120933	MAIN STREET ENHANCEMENT - PHASE II	Mathews County	\$2,815,598	Under Development	Local
125521	ROUTE 14 MATHEWS COUNTY H.S. SIDEWALK	Mathews County	\$1,553,120	Under Development	VDOT
117991	DELTAVILLE MULTI-MODAL PROJECT	Middlesex County	\$3,437,500	Under Development	VDOT
117899	VCR TRAIL - TAP	Spotsylvania County	\$1,510,651	Under Development	VDOT
120932	CHANCELLOR PARK DRIVE SIDEWALK	Spotsylvania County	\$2,718,679	Under Development	Local
125520	RTE 628 SMITH STATION RD SUP GAP CLOSURE	Spotsylvania County	\$3,094,130	Under Development	Local
117937	STAFFORDBORO BOULEVARD SIDEWALK	Stafford County	\$1,992,968	Under Construction	Local

Legend

Seeking Additional TA Funding	Under Development	Under Construction
-------------------------------	-------------------	--------------------



Transportation Alternatives Program
Existing Project Status
January 2026

Hampton Roads District

1 of 2

UPC	Pool Description	Jurisdiction	Total Estimate	Status	Administered by
121104	CHESAPEAKE TRAIL PH2- DORDON TO TAYLOR	Chesapeake	\$1,067,190	Under Construction	Local
121107	CHESAPEAKE TRAIL PH3 - TAYLOR TO SUFFOLK	Chesapeake	\$2,610,282	Under Development	Local
125242	GUM ROAD MULTI-USE PATH	Chesapeake	\$1,499,044	Under Development	Local
125299	GREAT BRIDGE BLVD SIDEWALK	Chesapeake	\$643,968	Under Development	Local
125300	CEDAR ROAD SIDEWALK WAL-MART/CEDAR LAKES	Chesapeake	\$1,401,414	Under Development	Local
125304	STADIUM DRIVE SIDEWALK	Chesapeake	\$613,515	Under Development	Local
123958	PEDESTRIAN ACCOMMODATION ACROSS US 58 AT PURDY RD	Emporia	\$2,076,657	Under Development	VDOT
117102	OLD BUCKROE RD PEDESTRIAN IMPROVEMENTS	Hampton	\$1,570,969	Under Development	Local
125288	LAUREL LANE ES SRTS SIDEWALK IMPROV	James City County	\$1,993,058	Under Development	Local
125301	JAMESTOWN HIGH SCHOOL SIDEWALK	James City County	\$2,784,781	Under Development	VDOT
121105	WASHINGTON AVE & 25TH PED IMPROVEMENTS	Newport News	\$4,110,884	Under Development	Local
121108	BOAT TRAIL MUP YORKTOWN RD TO NEWPORT NEWS PARK	Newport News	\$4,291,000	Under Development	Local
121110	BOAT MUP WARWICK, ELMHURST, & YORKTOWN	Newport News	\$3,093,000	Under Development	Local
121111	CNI-BATES DRIVE MULTI-USE PATH	Newport News	\$3,866,000	Under Development	Local
106157	PORTSMOUTH RAIL TO TRAIL	Portsmouth	\$2,706,540	Under Construction	Local
117121	PORTSMOUTH PEDESTRIAN ENHANCEMENTS	Portsmouth	\$905,548	Under Construction	Local
121109	SEABOARD COASTLINE TRAIL PHASE 3B	Suffolk	\$2,313,248	Under Development	Local
125243	SUFFOLK SEABOARD COASTLINE TRAIL - 3C	Suffolk	\$8,448,581	Under Development	Local
107956	THALIA CREEK GREENWAY PHASE III	Virginia Beach	\$2,841,283	Under Construction	Local
113468	PARLIAMENT DRIVE SIDEWALK PHASE II	Virginia Beach	\$5,172,888	Under Construction	Local
113469	VIOLET BANK TRAIL	Virginia Beach	\$1,778,635	Under Construction	Local
117118	SANDBRIDGE ROAD SIDEWALK	Virginia Beach	\$1,095,641	Under Construction	Local
117119	PARLIAMENT DRIVE SIDEWALK PHASE I	Virginia Beach	\$4,013,852	Under Construction	Local
121187	INDEPENDENCE AT BAXTER PED IMPROVEMENTS- APP ID 8081	Virginia Beach	\$628,025	Under Development	Local
121630	CAPE HENRY LIGHTHOUSE RESTORATION-APP ID 8130	Virginia Beach	\$2,452,045	Under Development	Local

Legend

Seeking Additional TA Funding	Under Development	Under Construction
-------------------------------	-------------------	--------------------



Transportation Alternatives Program
Existing Project Status
January 2026

Hampton Roads District

2 of 2

UPC	Pool Description	Jurisdiction	Total Estimate	Status	Administered by
122177	COLLEGE WOODS CIRCUIT - PH 2	Williamsburg	\$3,227,597	Under Development	Local
121106	GRAFTON DRIVE SIDEWALK	York County	\$712,237	Under Development	Local
125241	TRAIL 757, YORK SEC 1	York County	\$1,727,455	Under Development	Local
125306	YORK HIGH SCHOOL PEDESTRIAN CONNECTOR	York County	\$871,627	Under Development	Local

Legend

Seeking Additional TA Funding	Under Development	Under Construction
-------------------------------	-------------------	--------------------



Transportation Alternatives Program
Existing Project Status
January 2026

Lynchburg District

1 of 1

UPC	Pool Description	Jurisdiction	Total Estimate	Status	Administered by
117941	BUS 29 (MAIN STREET) - CONSTRUCT SIDEWALK	Altavista	\$935,790	Under Construction	VDOT
117938	AUDUBON DRIVE - CONSTRUCT SIDEWALK	Danville	\$1,248,396	Under Construction	Local
117942	KEMPER ROAD - CONSTRUCT SIDEWALK	Danville	\$473,000	Under Construction	Local
121045	PHASE II - KEMPER ROAD - CONSTRUCT SIDEWALK	Danville	\$603,423	Under Development	Local
121047	ARNETT BLVD - PEDESTRIAN IMPROVEMENTS	Danville	\$576,866	Under Development	Local
121043	CITYWIDE CONSTRUCT SIDEWALK	Lynchburg	\$1,180,349	Under Development	Local
125457	MILLRACE DR - CONSTRUCT SIDEWALK	Lynchburg	\$1,260,902	Under Development	Local
125458	BUS 29 (FRONT ST) - PEDESTRIAN IMPROVEMENTS	Nelson County	\$3,876,495	Under Development	VDOT

Legend

Seeking Additional TA Funding	Under Development	Under Construction
-------------------------------	-------------------	--------------------



Transportation Alternatives Program
Existing Project Status
January 2026

Northern Virginia District

1 of 2

UPC	Pool Description	Jurisdiction	Total Estimate	Status	Administered by
125401	SAFE ROUTES TO SCHOOL CURB EXTENSIONS	Alexandria	\$2,338,669	Under Development	Local
113868	ROSSLYN BALLSTON CORRIDOR ADA IMPROVEMENTS - PHASE 2	Arlington County	\$1,876,868	Under Construction	Local
109949	TOWN OF CLIFTON STREETScape PROJECT - PHASE II	Clifton	\$2,165,303	Under Development	Local
126584	TOWN OF CLIFTON STREETScape PHASE II - DUCT BANK CONST	Clifton	\$399,999	Under Development	Local
121556	UNIVERSITY DRIVE BICYCLE FACILITIES	Fairfax City	\$2,018,482	Under Development	Local
125402	CHAIN BRIDGE ROAD SHARED USE PATH	Fairfax City	\$2,622,893	Under Development	Local
125417	FERN ST BIKE/PED CONNECTION - RTE29 & PARK RD	Fairfax City	\$356,399	Under Development	Local
106143	CINDER BED ROAD BIKEWAY	Fairfax County	\$4,440,466	Under Development	Local
109607	VAN DORN STREET PEDESTRIAN AND BICYCLE ACCESS IMPROVEMENTS	Fairfax County	\$3,889,887	Under Construction	Local
113611	VIENNA METRO STATION BICYCLE AND PEDESTRIAN IMPROVEMENTS	Fairfax County	\$12,849,463	Under Development	VDOT
115604	COMPTON ROAD SHARED USE PATH	Fairfax County	\$9,134,485	Under Development	VDOT
118236	SHREVEWOOD ES SRTS	Fairfax County	\$3,040,996	Under Development	Local
118238	COLUMBIA PIKE COMPLETE STREETS - PHASE I	Fairfax County	\$2,704,724	Under Development	Local
121567	BUSH HILL ES SRTS	Fairfax County	\$3,942,911	Under Development	Local
122888	MASON NECK TRAIL	Fairfax County	\$9,922,011	Under Development	Local
125408	CENTRAL ELDEN WALKABILITY IMPROVEMENTS	Herndon	\$3,176,828	Under Development	Local
121569	JANNEY MILL TRAIL AND PEDESTRIAN BRIDGE	Hillsboro	\$1,761,340	Under Development	Local
121557	PLAZA STREET SIDEWALK	Leesburg	\$2,343,292	Under Development	Local
118286	W&OD TRAIL AT-GRADE IMPROVEMENTS	Loudoun County	\$2,524,088	Under Construction	Local
121558	STERLING BOULEVARD SIDEWALK: SHAW ROAD TO W&OD	Loudoun County	\$5,714,239	Under Development	Local
113840	EAST BROAD WAY STREETScape IMPROVEMENTS	Lovettsville	\$3,828,417	Under Construction	Local
125403	EAST BROAD WAY SIDEWALK	Lovettsville	\$393,739	Under Development	Local

Legend

Seeking Additional TA Funding	Under Development	Under Construction
-------------------------------	-------------------	--------------------



Transportation Alternatives Program
Existing Project Status
January 2026

Northern Virginia District

2 of 2

UPC	Pool Description	Jurisdiction	Total Estimate	Status	Administered by
125407	N BERLIN PIKE SHARED USE PATH	Lovettsville	\$4,043,814	Under Development	Local
125693	SOUTH LOUDOUN STREET - SCHOOL SIDEWALK	Lovettsville	\$1,107,280	Under Development	Local
118700	WELLINGTON ROAD SHARED-USE PATH GAP	Manassas	\$1,316,333	Under Construction	Local
125413	MANASSAS DRIVE SIDEWALK IMPROVEMENTS	Manassas Park	\$1,722,814	Under Development	VDOT
122042	ELLCOTT STREET (OCCOQUAN GREENWAY CONNECT)	Occoquan	\$2,888,064	Under Development	Local
121559	OLD CAROLINA ROAD SHARED USE PATH IMPROVEMENTS	Prince William County	\$1,961,958	Under Development	Local
121561	TOKEN FOREST DRIVE SIDEWALK	Prince William County	\$899,417	Under Development	Local
121568	SUDLEY MANOR DRIVE SIDEWALK	Prince William County	\$989,042	Under Development	Local
125404	LIONS FIELD ROAD SIDEWALK	Prince William County	\$5,214,578	Under Development	Local
125405	GRAHAM PARK ROAD SIDEWALK	Prince William County	\$3,933,616	Under Development	Local
125406	COLCHESTER ROAD SIDEWALK IMPROVEMENT	Prince William County	\$3,505,588	Under Development	Local
122041	G STREET SIDEWALK IMPROVEMENTS	Purcellville	\$2,781,951	Under Development	Local
118555	BIKESHARE STATIONS	Vienna	\$304,567	Under Construction	Local
125420	LOCUST STREET TRAIL IMPROVEMENTS	Vienna	\$2,134,922	Under Development	Local

Legend

Seeking Additional TA Funding	Under Development	Under Construction
-------------------------------	-------------------	--------------------



Transportation Alternatives Program
Existing Project Status
January 2026

Richmond District

1 of 2

UPC	Pool Description	Jurisdiction	Total Estimate	Status	Administered by
121962	AMELIA COUNTY SCHOOLS SIDEWALK PROJECT	Amelia County	\$1,086,604	Under Construction	VDOT
125357	AMELIA COURTHOUSE SIDEWALK PHASE II	Amelia County	\$2,213,872	Under Development	VDOT
111276	BRODNAX DEPOT RESTORATION	Brodnax	\$1,102,165	Under Construction	Local
118066	COURTHOUSE (COURTS COMPLEX - RT10) TRAIL	Chesterfield County	\$1,298,649	Under Development	Local
118068	PEDESTRIAN HAWK SIGNAL AT RT 1 & MARINA	Chesterfield County	\$746,392	Under Construction	Local
121411	COURTHOUSE (RT 10 - FALLOW) TRAIL	Chesterfield County	\$1,008,099	Under Development	Local
121613	#FLT (SHOP - CHESTER LINEAR PARK)	Chesterfield County	\$1,250,512	Under Construction	VDOT
125342	FOREST HILL (CHOCTAW-ANWELL) SIDEWALK	Chesterfield County	\$1,533,330	Under Development	Local
125343	GENITO/HULL STREET PEDESTRIAN CROSSING	Chesterfield County	\$969,887	Under Development	Local
125347	STURBRIDGE DR/RTE 60 PEDESTRIAN CROSSING	Chesterfield County	\$1,003,791	Under Development	Local
125348	WOODS EDGE RD/RTE 1 PEDESTRIAN CROSSING	Chesterfield County	\$712,192	Under Development	Local
125353	RT 1/BERMUDA/BRECKENRIDGE PED CROSSING	Chesterfield County	\$1,045,536	Under Development	Local
107533	TAP - APPOMATTOX RIVER TRAIL - PHASE 5	Colonial Heights	\$2,996,766	Under Construction	Local
118071	COLONIAL HEIGHTS HIGH SCHOOL SIDEWALKS	Colonial Heights	\$1,105,715	Under Construction	Local
121409	#FLT (W. WESTOVER - FAIRFAX)	Colonial Heights	\$749,205	Under Construction	VDOT
121417	#SMART24 - APPOMATTOX GREENWAY TRAIL BOULEVARD SPUR	Colonial Heights	\$1,134,569	Under Development	Local
125356	COURTHOUSE VILLAGE SIDEWALK	Goochland County	\$1,688,803	Under Development	Local
125355	ROUTE 301/HANOVER COURTHOUSE SIDEWALK	Hanover County	\$1,603,585	Under Development	Local
118065	LAKESIDE COMMUNITY TRAIL PHASE 1 #FLT	Henrico County	\$2,658,298	Under Development	Local
118091	LAKESIDE COMMUNITY TRAIL PHASE 2 #FLT	Henrico County	\$4,565,807	Under Development	Local
125354	MESSER ROAD TRAIL CONNECTOR	Henrico County	\$2,837,113	Under Development	Local
125358	NUCKOLS TRAIL, PHASE II	Henrico County	\$4,910,030	Under Development	Local
122203	#SMART24 - W RANDOLPH ROAD SHARED USE PATH	Hopewell	\$6,822,102	Under Development	VDOT
118069	HERITAGE TRAIL PARK TRAIL HEAD RAMP	Lawrenceville	\$1,348,004	Under Construction	Local
118070	SHARP STREET IMPROVEMENTS	Lawrenceville	\$669,339	Under Development	Local

Legend

Seeking Additional TA Funding	Under Development	Under Construction
-------------------------------	-------------------	--------------------



Transportation Alternatives Program
Existing Project Status
January 2026

Richmond District

2 of 2

UPC	Pool Description	Jurisdiction	Total Estimate	Status	Administered by
113445	RTE 60 (SEMMES AVE) - PED IMPRV PH II	Richmond	\$1,821,990	Under Construction	Local
118062	BROWN'S ISLAND CONNECTOR- PHASE III	Richmond	\$801,582	Under Construction	Local
121414	FOREST HILL AVE BIKE/PED IMPROVEMENTS	Richmond	\$751,474	Under Construction	Local
121415	US 360 (HULL STREET) PHB	Richmond	\$511,252	Under Construction	Local
125349	PATTERSON AVE. BIKE LANES	Richmond	\$751,894	Under Development	Local
125350	CARNATION ST SIDEWALK PHASE II	Richmond	\$873,019	Under Development	Local
125351	MAYMONT AREA SIDEWALKS PHASE III	Richmond	\$900,000	Under Development	Local
125352	CARY ST SIDEWALK IMPROVEMENTS	Richmond	\$586,350	Under Development	Local

Legend

Seeking Additional TA Funding	Under Development	Under Construction
-------------------------------	-------------------	--------------------



Transportation Alternatives Program
Existing Project Status
January 2026

Salem District

1 of 1

UPC	Pool Description	Jurisdiction	Total Estimate	Status	Administered by
117997	N. FRANKLIN/WADES PED. IMPROVEMENTS	Christiansburg	\$994,832	Under Construction	Local
117998	S. FRANKLIN/FIRST PED. IMPROVEMENTS	Christiansburg	\$644,060	Under Construction	Local
122102	ROANOKE ST/DEPOT ST PEDESTRIAN ACCOMMODATIONS - CBURG	Christiansburg	\$653,483	Under Development	Local
122103	ROANOKE ST/1ST ST PEDESTRIAN ACCOMMODATIONS - CBURG	Christiansburg	\$471,941	Under Development	Local
122104	NORTH FRANKLIN SIDEWALK IN-FILL - CBURG	Christiansburg	\$1,604,263	Under Development	Local
122105	ROANOKE ST CROSSING AND SIDEWALK - CBURG	Christiansburg	\$999,422	Under Development	Local
125621	NEW RIVER TRAIL CROSSING - GALAX	Galax	\$480,975	Under Development	Local
125622	BEAVER DAM TRAIL PED CONNECTION - HILLSVILLE	Hillsville	\$1,871,046	Under Development	Local
117993	W. MAIN PEDESTRIAN IMPROVEMENTS NORTH - PULASKI	Pulaski	\$689,246	Under Construction	Local
117996	W. MAIN PEDESTRIAN IMPROVEMENTS SOUTH - PULASKI	Pulaski	\$566,039	Under Construction	Local
117992	EAST MAIN STREET SIDEWALK IMPROVEMENTS - RADFORD	Radford	\$778,438	Under Construction	Local
117994	9TH STREET MULTIMODAL IMPROVEMENTS	Roanoke City	\$707,512	Under Construction	Local
122099	WILLIAMSON RD PEDESTRIAN SAFETY - ROANOKE	Roanoke City	\$588,412	Under Development	Local
125623	WESTSIDE / SALEM TURNPIKE CGS - ROANOKE	Roanoke City	\$1,240,925	Under Development	Local
113356	ROANOKE RIVER GREENWAY, PARKWAY CROSSING	Roanoke County	\$890,403	Under Construction	Local
122101	GLADE CREEK GRNWY VINYARD PARK WEST - ROANOKE CO	Roanoke County	\$961,402	Under Construction	Local
110574	#SGR18LB - APPERSON DRIVE BRIDGE REPLACEMENT	Salem	\$10,329,896	Under Construction	Local

Legend

Seeking Additional TA Funding	Under Development	Under Construction
-------------------------------	-------------------	--------------------



Transportation Alternatives Program
Existing Project Status
January 2026

Staunton District

1 of 1

UPC	Pool Description	Jurisdiction	Total Estimate	Status	Administered by
113687	VERONA PEDESTRIAN IMPROVEMENTS	Augusta County	\$1,713,386	Under Construction	Local
121209	VERONA PEDESTRIAN IMPROVEMENTS SEGEMENT 2 ENHANCEMENT	Augusta County	\$837,989	Under Construction	Local
116853	MOSBY BOULEVARD SIDEWALK CONNECTIVITY	Berryville	\$194,590	Under Construction	Local
121163	EAST FAIRFAX ST. SIDEWALK ENHANCEMENT	Berryville	\$112,080	Under Construction	Local
121170	WEST FAIRFAX ST. PEDESTRIAN IMPROVEMENTS ENHANCEMENT	Berryville	\$1,301,875	Under Development	Local
116859	RIVERWALK PHASE 2	Bridgewater	\$271,085	Under Construction	Local
121208	RIVERWALK PHASE III ENHANCEMENT	Bridgewater	\$604,143	Under Development	Local
125449	GEN OAK CONNECTOR PHASE II	Bridgewater	\$734,575	Under Development	Local
121167	21ST STREET GATEWAY STREETScape ENHANCEMENT	Buena Vista	\$1,883,843	Under Construction	Local
121169	US ROUTE 220 SIDEWALK ENHANCEMENT	Covington	\$988,922	Under Construction	Local
125523	WARRIOR DRIVE PATH	Frederick County	\$2,411,678	Under Development	Local
125524	INVERLEE WAY PEDESTRIAN UPGRADES	Frederick County	\$1,964,453	Under Development	VDOT
125525	VALLEY MILL ROAD PEDESTRIAN IMPROVEMENTS	Frederick County	\$1,483,211	Under Development	VDOT
125526	WEST CRISER ROAD SIDEWALK	Front Royal	\$3,148,912	Under Development	VDOT
107518	HARRISONBURG STREETScape PHASE 3	Harrisonburg	\$811,709	Under Construction	Local
116860	FEDERAL STREET PATH, BLOCK 2	Harrisonburg	\$347,346	Under Construction	Local
121206	NORTHEND GREENWAY BROOKSIDE PHASE TAP	Harrisonburg	\$476,200	Under Development	Local
125450	SRTS SIDEWALKS AT MULTIPLE SCHOOLS	Harrisonburg	\$687,380	Under Development	Local
125451	WADDELL STREET SIDEWALK	Lexington	\$2,232,322	Under Development	Local
118077	SOUTH RIVER GREENWAY PHASE 4	Waynesboro	\$1,767,714	Under Development	Local
125447	4TH STREET BRIDGE PEDESTRIAN IMPROVEMENTS	Waynesboro	\$217,405	Under Development	Local
116851	GREEN CIRCLE TRAIL WIDENING	Winchester	\$3,217,328	Under Development	Local
116858	BOSCAWEN STREET PEDESTRIAN MALL	Winchester	\$2,504,100	Under Construction	Local

Legend

Seeking Additional TA Funding	Under Development	Under Construction
-------------------------------	-------------------	--------------------



Transportation Alternatives Program Submitted Multi-Use Trail Projects

Full App ID	Application Name	Applicant	District	TA Request
12700	Kings Hwy and Chatham Hts Rd Multimodal	Stafford County	Fredericksburg	\$ 2,499,999
12714	Cascades Pkwy: Nokes Blvd - Woodshire Dr	Loudoun County	Northern Virginia	\$ 2,500,000
12715	Pacific Boulevard - Waxpool to W&OD	Loudoun County	Northern Virginia	\$ 207,180
12718	Suffolk Seaboard Coastline Trail - West	Suffolk City	Hampton Roads	\$ 2,500,000
12732	Courthouse/Tabor Pedestrian Crossing	Chesterfield County	Richmond	\$ 610,430
12733	Old Buckingham (Buch Sta-Oldbury) Shared Use Path	Chesterfield County	Richmond	\$ 2,178,819
12767	WRRG - Mill Lane Connector	Salem City	Salem	\$ 858,524
12770	New Market Heights Trail - Phase 3	Henrico County	Richmond	\$ 2,500,000
12773	New Market Heights Trail - Phase 4	Henrico County	Richmond	\$ 2,500,000
12775	Route 17 (Bridge Road) Multi Use Path	Suffolk City	Hampton Roads	\$ 2,184,448
12776	Virginia Beach Trail Phase 1	Virginia Beach City	Hampton Roads	\$ 2,500,000
12784	Trail 757 - York County - Section 2	York County	Hampton Roads	\$ 2,479,309
12843	Route 29 Shared Use Path	Prince William County	Northern Virginia	\$ 1,039,743
12874	Tasker Road Multi Use Path	Frederick County	Staunton	\$ 1,168,945
12876	Abrams Creek Trail - Phase 2	Frederick County	Staunton	\$ 2,500,000
12890	TriWay Trail - Phase 3	Lancaster County	Fredericksburg	\$ 2,121,100
12901	Elm Farm Road Shared Use Path	Prince William County	Northern Virginia	\$ 2,334,174
12904	Riverwalk Trail - Trade St Connection	Danville City	Lynchburg	\$ 1,204,037
12930	BSG Greenbelt and Powell River Trail Interconnect	Wise County	Bristol	\$ 2,478,824
12954	Manassas Drive Shared Use Path	Manassas Park City	Northern Virginia	\$ 2,388,529



Transportation Alternatives Program Submitted Multi-Use Trail Projects

Full App ID	Application Name	Applicant	District	TA Request
12980	North End Shared Use Path - Phase 1	Winchester City	Staunton	\$ 2,500,000
12985	Trail757 - Williamsburg	Williamsburg City	Hampton Roads	\$ 2,000,000
12991	Trail757 at Endview	Newport News City	Hampton Roads	\$ 1,500,000
12992	Amherst Street Shared Use Path	Winchester City	Staunton	\$ 1,418,607



Transportation Alternatives Program
VDOT Local Assistance Division Staff Contacts

Brittany Voll, ENV SP, CTPA

Assistant Division Director – Programs

Brittany.Voll@vdot.virginia.gov

804-659-1602

Kirk Millikan, P.E.

Federal Programs Manager

Kirk.Millikan@vdot.virginia.gov

804-786-5924

Nathan Crowther

Federal Programs Coordinator

Nathaniel.Crowther@vdot.virginia.gov

804-786-5581

Transportation Alternatives Districts: Culpeper, Northern Virginia, and Salem

Jay Scarborough

Federal Programs Coordinator

Jay.Scarborough@vdot.virginia.gov

804-786-2746

Transportation Alternatives Districts: Fredericksburg, Lynchburg, and Richmond

Synthia Waymack

Federal Programs Coordinator

Synthia.Waymack@vdot.virginia.gov

804-786-2586

Transportation Alternatives Districts: Bristol, Hampton Roads, and Staunton

TRANSPORTATION ALTERNATIVES PROGRAM

FY 2027-28

SCORECARDS

This Page Is Intentionally Left Blank





Transportation Alternatives Program



HOW TO READ A SCORECARD

A project scorecard provides a snapshot of project information and scoring for each Transportation Alternatives project that was evaluated and scored. This document provides an overview of the information contained in each scorecard.





Project Scorecard

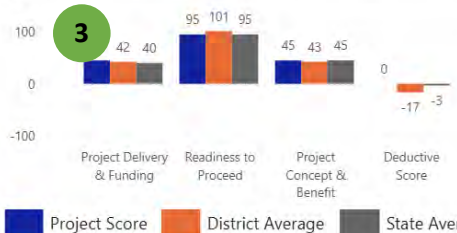
App ID: 12966
Wise Town

East End Pedestrian Improvements - Phase 1
Bristol District

1 This project will construct approximately 1,900 feet of sidewalk on East Main Street between Railroad Avenue and Park Avenue. The project will also construct ADA-compliant curb ramps, crosswalks, and pedestrian-scale lighting within the project limits.

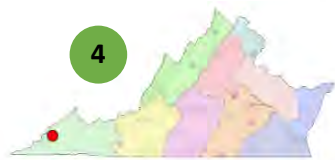
2	185	# 1 RANK OF 3 DISTRICTWIDE
PROJECT MERIT SCORE		# 30 RANK OF 78 STATEWIDE
MAX SCORE: 250		
TA Requested Funds: \$2,277,177 Total Project Cost: \$2,846,472		

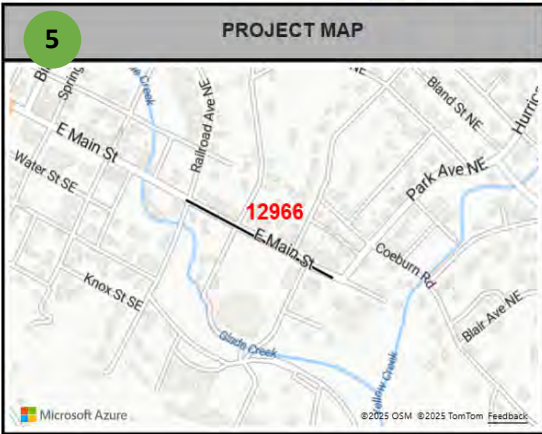
3



Category	Score	District Average	State Average
Project Delivery & Funding	42	101	45
Readiness to Proceed	40	95	43
Project Concept & Benefit	45	95	45
Deductive Score	-17		-3

4



<p>5</p> <p style="text-align: center;">PROJECT MAP</p> 	<p>6</p> <p style="text-align: center;">PROJECT CATEGORY</p> <p style="text-align: center;">Pedestrian Project</p> <table border="1" style="width: 100%; border-collapse: collapse; font-size: small;"> <tr> <td style="text-align: center;">SERVES A SCHOOL</td> <td style="text-align: center;">EXISTING PROJECT</td> </tr> <tr> <td style="text-align: center;">No</td> <td style="text-align: center;">No</td> </tr> <tr> <td colspan="2" style="text-align: center;">FUNDING ELIGIBILITY</td> </tr> <tr> <td colspan="2" style="text-align: center;">5,000-50,000; Statewide</td> </tr> </table>	SERVES A SCHOOL	EXISTING PROJECT	No	No	FUNDING ELIGIBILITY		5,000-50,000; Statewide	
SERVES A SCHOOL	EXISTING PROJECT								
No	No								
FUNDING ELIGIBILITY									
5,000-50,000; Statewide									

1 Project Overview: Includes the application name, ID, applicant name, and VDOT District along with a brief project description.

2 Score Summary: Provides the TA merit score, project score rank, requested TA funds, and total project estimate.

3 Application Score: Displays detailed information on how the total score was calculated from three criteria: Project Delivery & Funding, Readiness to Proceed, and Project Concept & Benefit, along with the Deductive Score. Each component is displayed per application along with the District and state averages.

4 State-Level Map: A map displaying the location within the state and District of each application.

5 Project-Level Map: A map showing where the project is proposed to be located.

6 Project Details: Includes the primary project category, whether the project is intended to serve a school as indicated by the applicant, whether the project is an existing TA-funded project, and which types of TA funding the project is eligible to receive.

This Page Is Intentionally Left Blank





Transportation Alternatives Program



HOW TO READ A SRTS-NI SCORECARD

A project scorecard provides a snapshot of program information for each Safe Routes to School Non-Infrastructure Program eligible to receive Transportation Alternatives funding. This document provides an overview of the information contained in each scorecard.






Project Scorecard

App ID: 12797 **Williamsburg-James City County Schools**

SRTS-NI - WJCC Public Schools **Hampton Roads District**


1 **SRTS-NI - WJCC Public Schools**

The Williamsburg James City County Schools propose the following initiatives in regard to SRTS TAP grant funding for the 2027-28 school years. The WJCC Schools application centers on support for our SRTS Coordinator administrative position, and additional support for proposed program goals within 7 elementary and 3 middle schools, and 1 high school.



2 TA Requested Funds: **\$134,880**
Total Project Budget: **\$168,600**

3 TA/SRTS Funding Amount by Fiscal Year



4 **Existing vs New Program:** Existing
Number of Schools / Grades / Students: 11 / Elementary, Middle, High / 3418
Funding Eligibility: Hampton Roads Transportation Planning Organization; Statewide

5 **PROJECT BUDGET**

Budget Category	Year 1	Year 2	Year 3	Year 4	Total
Equipment	\$1,000	\$1,000	\$0	\$0	\$2,000
Incentives	\$2,050	\$2,050	\$0	\$0	\$4,100
Indirect Costs/Overhead	\$0	\$0	\$0	\$0	\$0
Materials and Supplies	\$3,000	\$3,000	\$0	\$0	\$6,000
Procured Services	\$6,500	\$6,500	\$0	\$0	\$13,000
Salaries, Wages and Benefits	\$68,500	\$68,500	\$0	\$0	\$137,000
Training	\$2,000	\$2,000	\$0	\$0	\$4,000
VDOT Oversight	\$1,250	\$1,250	\$0	\$0	\$2,500
Total	\$84,300	\$84,300	\$0	\$0	\$168,600

Hampton Roads District 10-03 01/06/2026

1 Project Overview: Includes the application name, ID, applicant name, and VDOT District along with a brief program description.

2 Funding Request: Provides the requested TA amount and total program budget.

3 TA/SRTS Funding Amount by Year: Displays the total amount of TA or Safe Routes to School funding provided to each program from fiscal year 2015 forward.

4 Program Details: Includes whether the program is new or existing, the number of schools/grades/students served by the program, and which types of TA funding the project is eligible to receive.

5 Program Budget: A summary of the program budget submitted with the application, showing budget categories, program years (1-4) and amounts by year, category, and total.

This Page Is Intentionally Left Blank



Transportation Alternatives Program

Existing Project



Statewide Summary

Number of Applications: 78 | Average Project Score: 171.3

App ID	District	Submitting Entity	Title	Project Score	State Rank	District Rank	Page Number
12906	Northern Virginia	Prince William County	North Woodbridge Pedestrian Bridge	225	1	1	06-01
12991	Hampton Roads	Newport News City	Trail757 at Endview	218	2	1	04-01
12699	Fredericksburg	Stafford County	Mine Rd and Greenspring Dr Multimodal	215	3	1	03-01
12767	Salem	Salem City	WRRG - Mill Lane Connector	214	4	1	08-01
12700	Fredericksburg	Stafford County	Kings Hwy and Chatham Hts Rd Multimodal	209	5	2	03-02
12749	Richmond	Richmond City	German School Rd Sidewalk Improvements	208	6	1	07-01
12763	Richmond	Hanover County	Atlee Rd and Combs Dr Improvements	205	7	2	07-02
12925	Northern Virginia	Fairfax County	Columbia Pike Complete Streets	205	7	2	06-02
12813	Northern Virginia	Vienna Town	Mashie Drive SE Sidewalk	204	9	3	06-03
12775	Hampton Roads	Suffolk City	Route 17 (Bridge Road) Multi Use Path	197	10	2	04-02
12770	Richmond	Henrico County	New Market Heights Trail - Phase 3	196	11	3	07-03
12843	Northern Virginia	Prince William County	Route 29 Shared Use Path	195	12	4	06-05
12909	Northern Virginia	Prince William County	Old Bridge Road Sidewalk	195	12	4	06-04
12722	Hampton Roads	James City County	Matoaka Elementary School Sidewalk	194	14	3	04-03
12748	Richmond	Richmond City	Franklin Street Protected Bike Lanes	194	14	4	07-04
12821	Hampton Roads	Accomack County	Onancock Crosswalk Pedestrian Safety	191	16	4	04-04
12901	Northern Virginia	Prince William County	Elm Farm Road Shared Use Path	190	17	6	06-07
12907	Northern Virginia	Prince William County	Old Carolina/Jefferson Street Sidewalk	190	17	6	06-06
12932	Northern Virginia	Vienna Town	Ayr Hill Ave Sidewalk Improvements	189	19	8	06-08
13010	Lynchburg	Altavista Town	Altavista Main St Sidewalk - Phase 3	189	19	1	05-01
12773	Richmond	Henrico County	New Market Heights Trail - Phase 4	186	21	5	07-06
12817	Richmond	Richmond City	E Patterson Ave Pedestrian Improvements	186	21	5	07-05
12965	Staunton	Lexington City	Waddell Street Sidewalk - Phase 1B	186	21	1	09-01
12826	Northern Virginia	Fairfax City	Norman Avenue Sidewalk	185	24	9	06-09
12877	Hampton Roads	Norfolk City	Tidewater Drive Sidewalks - Phase 1	185	24	5	04-05
12966	Bristol	Wise Town	East End Pedestrian Improvements - Phase 1	185	24	1	01-01
12819	Hampton Roads	Norfolk City	25th Street Sidewalk Extension	184	27	6	04-07
12889	Hampton Roads	Norfolk City	Tidewater Drive Sidewalks - Phase 2	184	27	6	04-06



Transportation Alternatives Program

■ Existing Project



Statewide Summary

Number of Applications: 78 | Average Project Score: 171.3

App ID	District	Submitting Entity	Title	Project Score	State Rank	District Rank	Page Number
12931	Northern Virginia	Manassas City	Centreville Sidewalk	184	27	10	06-10
12701	Fredericksburg	Stafford County	Barrett Heights Road Sidewalk	181	30	3	03-03
12778	Hampton Roads	York County	Tabb High School Crosswalk and Sidewalk	181	30	8	04-08
12721	Hampton Roads	James City County	Ironbound Road Sidewalk Project	179	32	9	04-09
12734	Richmond	Chesterfield County	Route 1/Sherbourne Pedestrian Crossing	177	33	7	07-07
12776	Hampton Roads	Virginia Beach City	Virginia Beach Trail - Phase 1	177	33	10	04-10
12890	Fredericksburg	Lancaster County	TriWay Trail - Phase 3	177	33	4	03-04
12903	Lynchburg	Danville City	N Main St and E Franklin Tpke Pedestrian Improvements	177	33	2	05-02
12927	Lynchburg	Danville City	Memorial Dr - Sycamore St Pedestrian Improvements	175	37	3	05-03
12930	Bristol	Big Stone Gap Town	BSG Greenbelt and Powell River Trail Interconnect	175	37	2	01-02
12824	Lynchburg	Prince Edward County	Zion Hill Rd. Sidewalk - Phase 1	173	39	4	05-04
12731	Richmond	Chesterfield County	Beach Rd/Rt 10 Pedestrian Crossing	172	40	8	07-08
12732	Richmond	Chesterfield County	Courthouse/Tabor Pedestrian Crossing	172	40	8	07-09
12735	Richmond	Chesterfield County	Woodpecker (Southlawn-JM Jones) Sidewalk	172	40	8	07-10
12891	Hampton Roads	Norfolk City	Monticello and 15th Pedestrian Improvement	172	40	11	04-11
12702	Fredericksburg	Stafford County	Forbes St at Falmouth ES Sidewalk	171	44	5	03-05
12710	Culpeper	Fluvanna County	Fork Union Sidewalk - Phase 2	171	44	1	02-01
12780	Fredericksburg	Spotsylvania County	Germanna Point Drive Sidewalk	168	46	6	03-06
12733	Richmond	Chesterfield County	Old Buckingham (Buck Sta-Oldbury) Shared Use Path	167	47	11	07-11
12718	Hampton Roads	Suffolk City	Suffolk Seaboard Coastline Trail - West	166	48	12	04-12
12980	Staunton	Winchester City	North End Shared Use Path - Phase 1	165	49	2	09-03
12992	Staunton	Winchester City	Amherst Street Shared Use Path	165	49	2	09-02
12703	Northern Virginia	Alexandria City	School Crossing Improvements - Phase 2	164	51	11	06-11
12876	Staunton	Frederick County	Abrams Creek Trail - Phase 2	163	52	4	09-04
12784	Hampton Roads	York County	Trail 757 - York County - Section 2	162	53	13	04-13
12175	Richmond	Blackstone Town	N Amelia Ave - Phase 1	160	54	12	07-12
12815	Richmond	Blackstone Town	College Avenue- Sidewalk Project	160	54	12	07-13
12904	Lynchburg	Danville City	Riverwalk Trail - Trade St Connection	160	54	5	05-05
12841	Staunton	Waynesboro City	Waynesboro Transit Access Project	159	57	5	09-05
12746	Richmond	Richmond City	Carnation Street Sidewalks - Phase 3	155	58	14	07-14



Transportation Alternatives Program

■ Existing Project



Statewide Summary

Number of Applications: 78 | Average Project Score: 171.3

App ID	District	Submitting Entity	Title	Project Score	State Rank	District Rank	Page Number
12781	Hampton Roads	Newport News City	Warwick Blvd Ped Improvements	153	59	14	04-14
12942	Salem	Giles County	Newport Community Sidewalk Project	152	60	2	08-02
12976	Richmond	Nottoway County	Town of Crewe Sidewalks	150	61	15	07-15
12747	Richmond	Richmond City	Forest Hill Ave Crossing Improvements	148	62	16	07-16
12714	Northern Virginia	Loudoun County	Cascades Pkwy: Nokes Blvd - Woodshire Dr	146	63	12	06-12
12915	Staunton	Augusta County	Verona Ped - Quicks Mill Rd Ext	145	64	6	09-06
12715	Northern Virginia	Loudoun County	Pacific Boulevard - Waxpool to W&OD	143	65	13	06-13
12875	Staunton	Frederick County	Westminster Canterbury Drive and Rt 522 Crossing Improvement	139	66	7	09-07
13012	Salem	Pulaski Town	Main Street Pedestrian Improvements - Wash to Madison	139	66	3	08-03
12782	Hampton Roads	Newport News City	Marshall Ave Ped Improvements	138	68	15	04-15
12874	Staunton	Frederick County	Tasker Road Multi Use Path	138	68	8	09-08
12954	Northern Virginia	Manassas Park City	Manassas Drive Shared Use Path	138	68	14	06-14
12938	Bristol	Wytheville Town	Lithia Road Sidewalk Connector	134	71	3	01-03
12728	Richmond	Colonial Heights City	Charles Dimmock Sidewalks	130	72	17	07-19
12757	Richmond	Colonial Heights City	Southpark Boulevard Sidewalks - Phase 1	130	72	17	07-18
12940	Richmond	Powhatan County	School Connector Sidewalk Project	130	72	17	07-17
12864	Northern Virginia	Loudoun County	Safe Pedestrian Passages to School	129	75	15	06-15
12713	Northern Virginia	Loudoun County	Blossom Dr Victoria Stat to Magnolia Rd	127	76	16	06-16
12953	Fredericksburg	Fredericksburg City	Charles and William St Raised Intersection	127	76	7	03-07
12985	Hampton Roads	Williamsburg City	Trail757 - Williamsburg	119	78	16	04-16

This Page Is Intentionally Left Blank

TRANSPORTATION ALTERNATIVES PROGRAM

**BRISTOL
DISTRICT**

FY 2027-28

SCORECARDS

This Page Is Intentionally Left Blank



Transportation Alternatives Program

Existing Project



Bristol District Summary

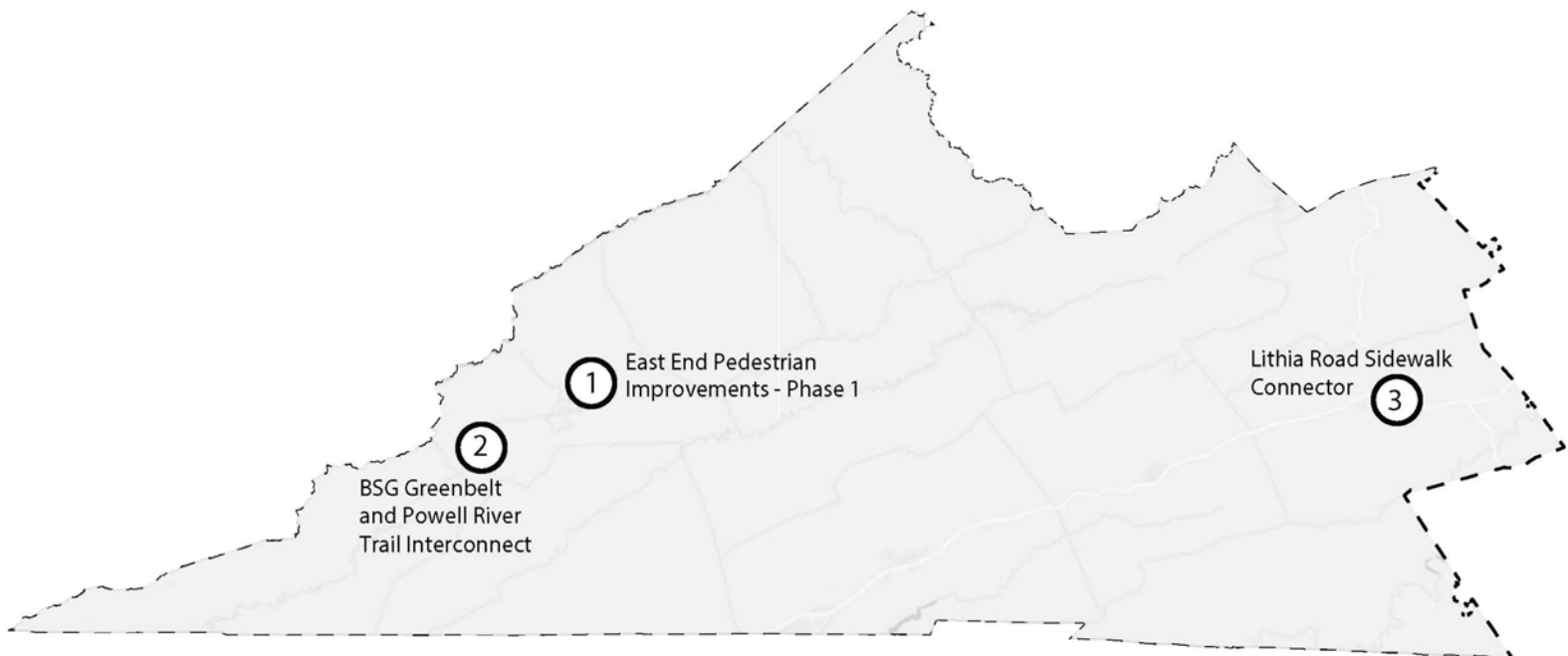
Number of Applications: 3 | Average Project Score: 164.7

App ID	District	Submitting Entity	Title	Project Score	State Rank	District Rank	Page Number
12966	Bristol	Wise Town	East End Pedestrian Improvements - Phase 1	185	24	1	01-01
12930	Bristol	Big Stone Gap Town	BSG Greenbelt and Powell River Trail Interconnect	175	37	2	01-02
12938	Bristol	Wytheville Town	Lithia Road Sidewalk Connector	134	71	3	01-03

This Page Is Intentionally Left Blank



Project Location by District Ranking



This Page Is Intentionally Left Blank



App ID: 12966

Wise Town

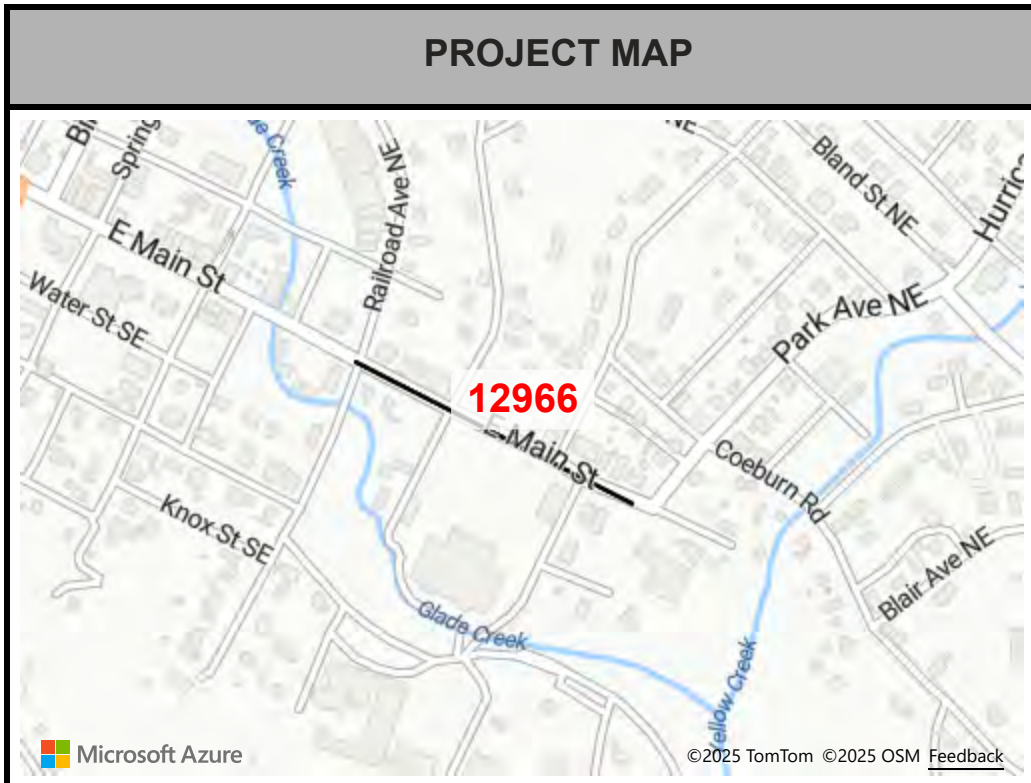
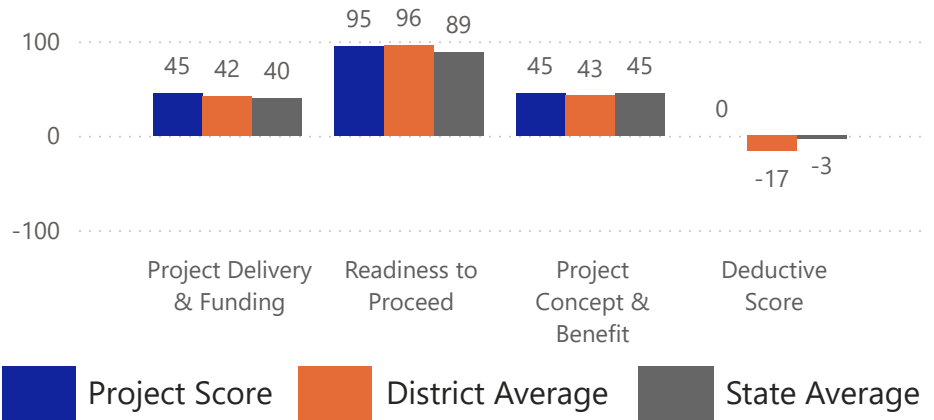
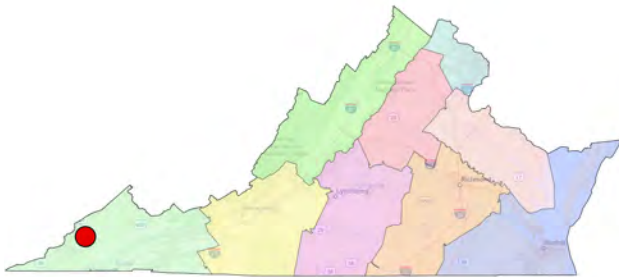
East End Pedestrian Improvements - Phase 1

Bristol District

This project will construct approximately 1,900 feet of sidewalk on East Main Street between Railroad Avenue and Park Avenue. The project will also construct ADA-compliant curb ramps, crosswalks, and pedestrian-scale lighting within the project limits.

<p>185</p> <p>PROJECT MERIT SCORE</p> <p>MAX SCORE: 250</p>	# 1 RANK OF 3 DISTRICTWIDE
	# 24 RANK OF 78 STATEWIDE

<p>TA Requested Funds: \$2,277,177</p> <p>Total Project Cost: \$2,846,472</p>



PROJECT CATEGORY	
Pedestrian Project	
SERVES A SCHOOL	EXISTING PROJECT
No	No
FUNDING ELIGIBILITY	
5,000-50,000; Statewide	



App ID: 12930

Big Stone Gap Town

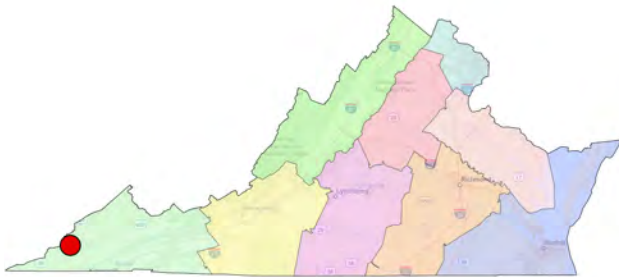
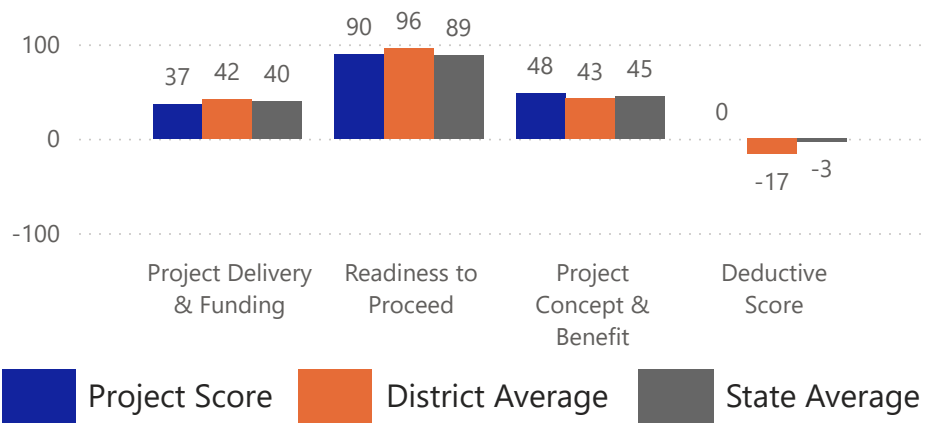
BSG Greenbelt and Powell River Trail Interconnect

Bristol District

This project will construct a trailhead and an elevated bridge crossing over Route 23 to connect the Big Stone Gap Greenbelt with the Powell River Trail.

<p>175</p> <p>PROJECT MERIT SCORE</p> <p>MAX SCORE: 250</p>	# 2 RANK OF 3 DISTRICTWIDE
	# 37 RANK OF 78 STATEWIDE

<p>TA Requested Funds: \$2,478,824</p> <p>Total Project Cost: \$3,098,530</p>



PROJECT MAP



PROJECT CATEGORY

Shared Use Path	
SERVES A SCHOOL	EXISTING PROJECT
No	No
FUNDING ELIGIBILITY	
<5,000; Statewide	



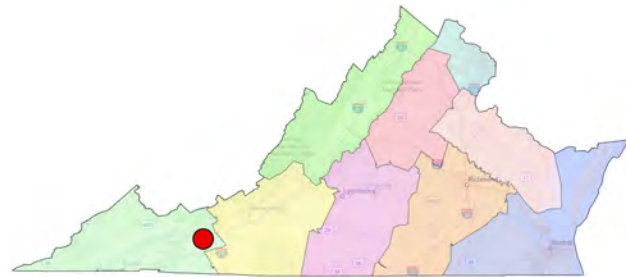
App ID: 12938

Wytheville Town

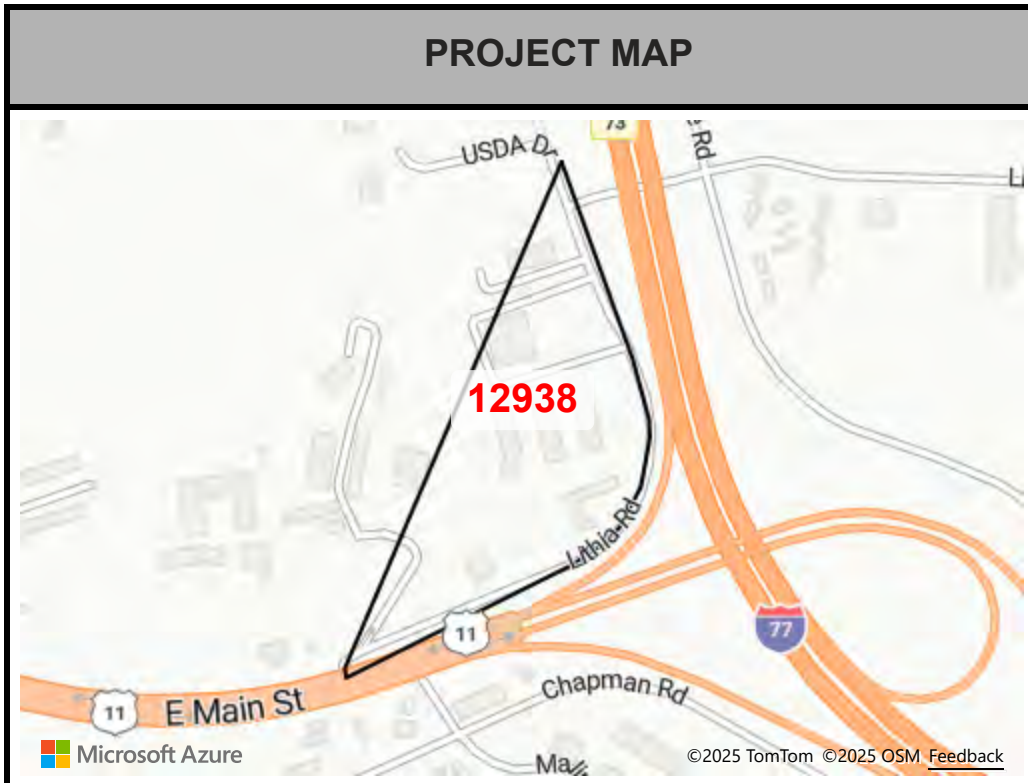
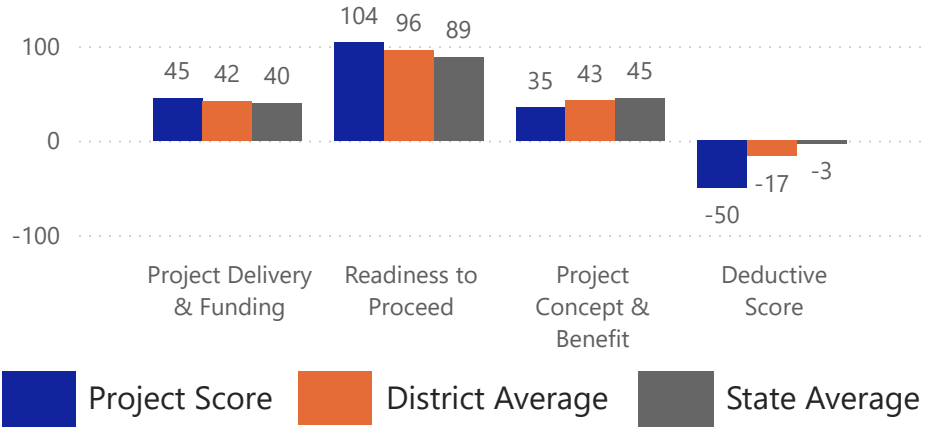
Lithia Road Sidewalk Connector

Bristol District

This project will construct approximately 1,600 feet of sidewalk along Lithia Rd between Community Boulevard and East Main Street. The project also includes drainage improvements in order to construct the sidewalk, modification of six entrances for ADA compliance, the installation of curbs ramps, and the installation of a crosswalk and pedestrian refuge island at the intersection of Lithia Road and Lithia Nye Road.



<p>134</p> <p>PROJECT MERIT SCORE</p> <p>MAX SCORE: 250</p>	# 3 RANK OF 3 DISTRICTWIDE
	# 71 RANK OF 78 STATEWIDE
<p>TA Requested Funds: \$2,279,864</p> <p>Total Project Cost: \$2,849,830</p>	



PROJECT CATEGORY	
Pedestrian Project	
SERVES A SCHOOL	EXISTING PROJECT
No	No
FUNDING ELIGIBILITY	
5,000-50,000; Statewide	

This Page Is Intentionally Left Blank

TRANSPORTATION ALTERNATIVES PROGRAM

**CULPEPER
DISTRICT**

FY 2027-28

SCORECARDS

This Page Is Intentionally Left Blank



Transportation Alternatives Program

■ Existing Project



Culpeper District Summary

Number of Applications: 1 | Average Project Score: 171.0

App ID	District	Submitting Entity	Title	Project Score	State Rank	District Rank	Page Number
12710	Culpeper	Fluvanna County	Fork Union Sidewalk - Phase 2	171	44	1	02-01

This Page Is Intentionally Left Blank



Project Location by District Ranking



This Page Is Intentionally Left Blank



Transportation Alternatives Program



Project Scorecard

App ID: 12710

Fluvanna County

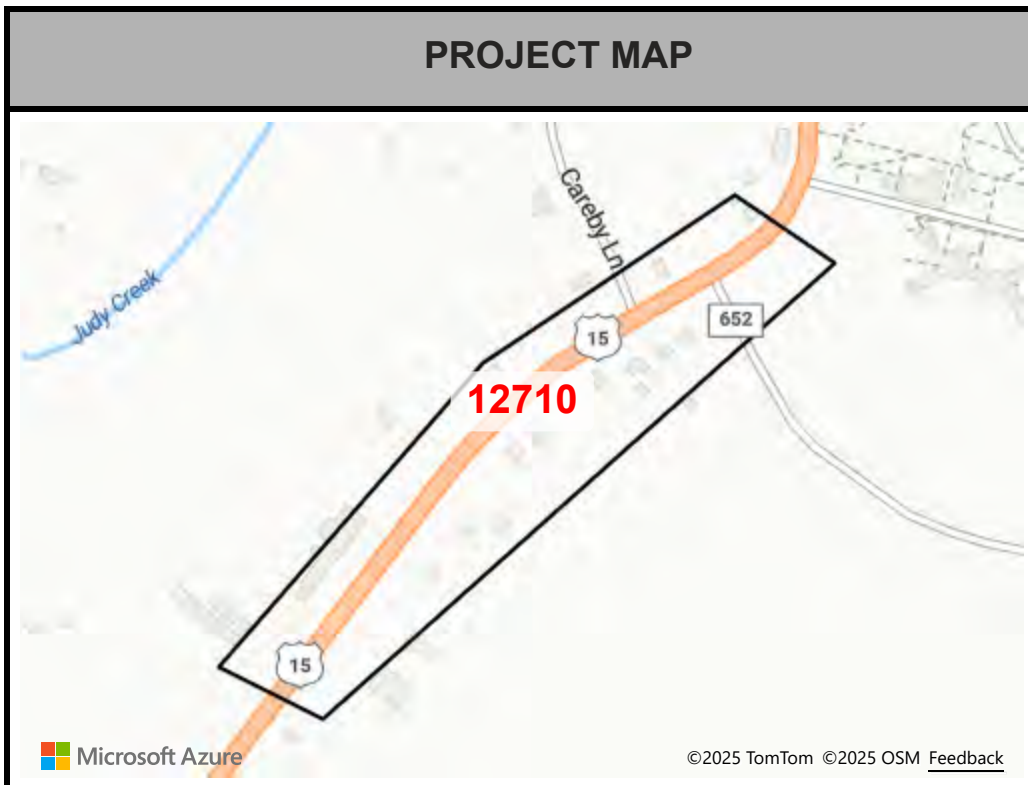
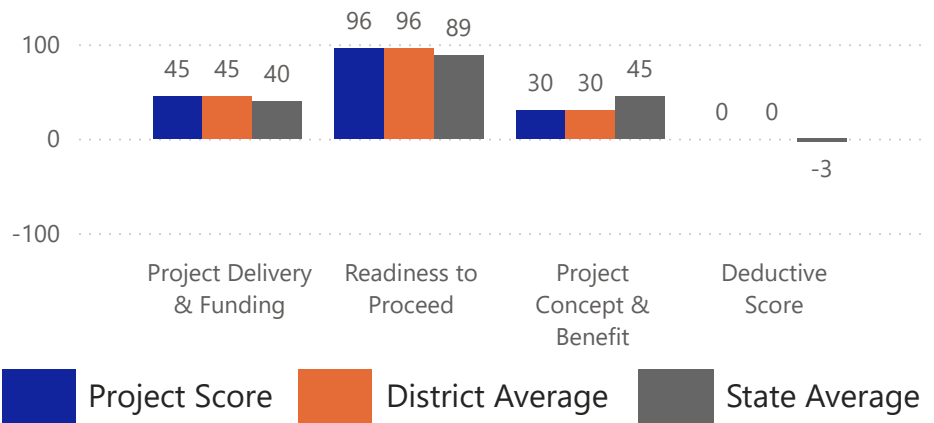
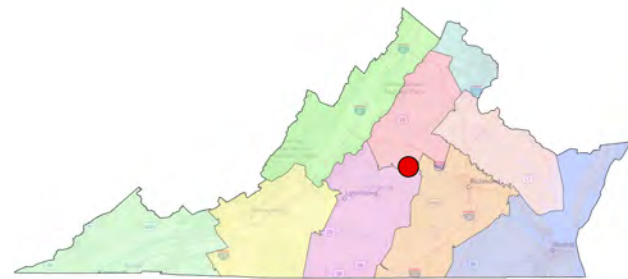
Fork Union Sidewalk - Phase 2

Culpeper District

This project will construct up to two crosswalks and accompanying ADA-compliant curb ramps to connect existing sidewalks on James Madison Highway in the Village of Fork Union along US 15.

<p>171</p> <p>PROJECT MERIT SCORE</p> <p>MAX SCORE: 250</p>	# 1 RANK OF 1 DISTRICTWIDE
	# 44 RANK OF 78 STATEWIDE

<p>TA Requested Funds: \$410,818</p> <p>Total Project Cost: \$513,523</p>



PROJECT CATEGORY	
Pedestrian Project	
SERVES A SCHOOL	EXISTING PROJECT
Yes	No
FUNDING ELIGIBILITY	
<5,000; Statewide	

This Page Is Intentionally Left Blank

TRANSPORTATION ALTERNATIVES PROGRAM

**FREDERICKSBURG
DISTRICT**

FY 2027-28

SCORECARDS

Commonwealth Transportation Board
Virginia Department of Transportation

This Page Is Intentionally Left Blank



Transportation Alternatives Program

 Existing Project



Fredericksburg District Summary

Number of Applications: 7 | Average Project Score: 178.3

App ID	District	Submitting Entity	Title	Project Score	State Rank	District Rank	Page Number
12699	Fredericksburg	Stafford County	Mine Rd and Greenspring Dr Multimodal	215	3	1	03-01
12700	Fredericksburg	Stafford County	Kings Hwy and Chatham Hts Rd Multimodal	209	5	2	03-02
12701	Fredericksburg	Stafford County	Barrett Heights Road Sidewalk	181	30	3	03-03
12890	Fredericksburg	Lancaster County	TriWay Trail - Phase 3	177	33	4	03-04
12702	Fredericksburg	Stafford County	Forbes St at Falmouth ES Sidewalk	171	44	5	03-05
12780	Fredericksburg	Spotsylvania County	Germanna Point Drive Sidewalk	168	46	6	03-06
12953	Fredericksburg	Fredericksburg City	Charles and William St Raised Intersection	127	76	7	03-07

This Page Is Intentionally Left Blank



Project Location by District Ranking



This Page Is Intentionally Left Blank



Transportation Alternatives Program



Project Scorecard

App ID: 12700

Stafford County

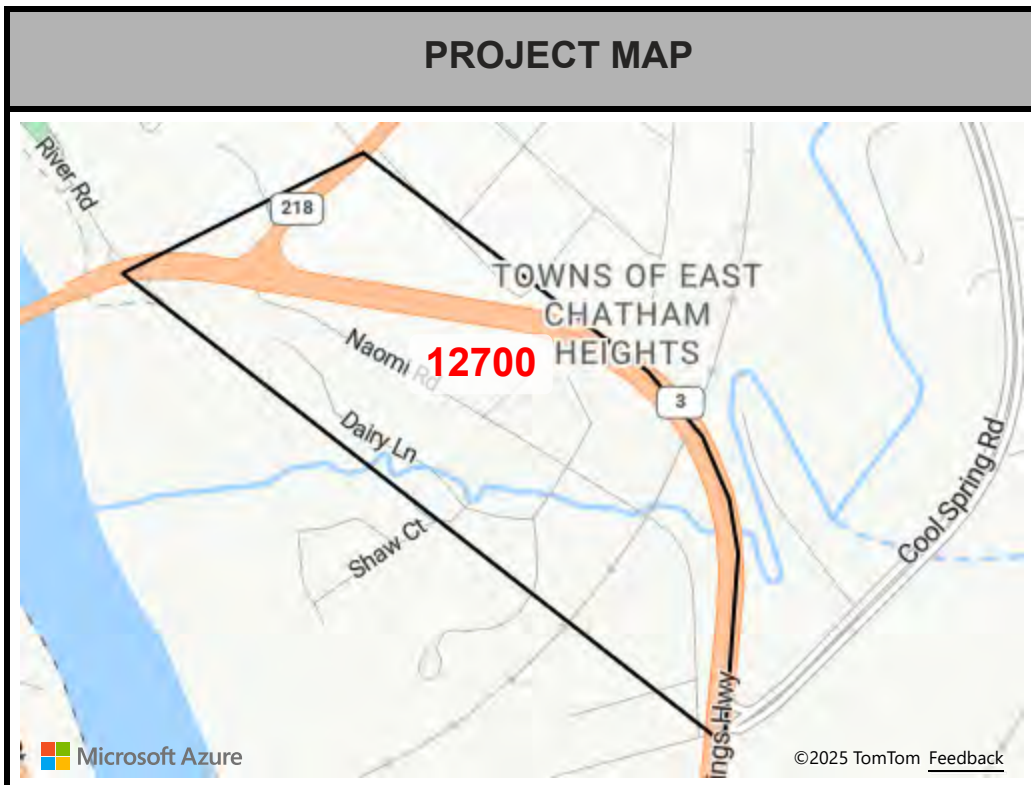
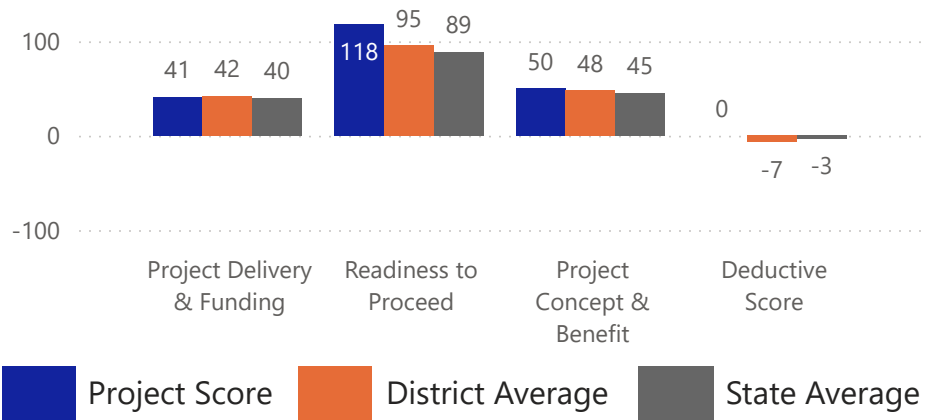
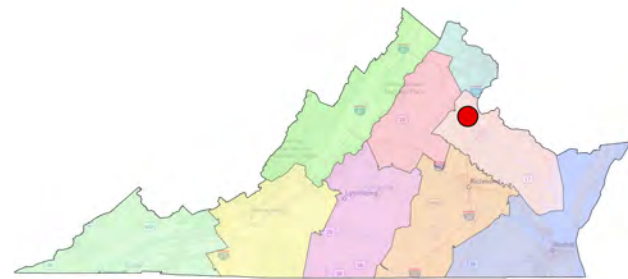
Kings Hwy and Chatham Hts Rd Multimodal

Fredericksburg District

This project will construct approximately 415 feet of shared-use path on Kings Highway from the Chatham Bridge to Chatham Heights Road. The project will also upgrade and signalize crosswalks at the intersection of Kings Highway and Chatham Heights Road and construct approximately 270 feet of sidewalk on Chatham Heights Road from Kings Highway to Chatham Lane, and construct ADA-compliant curb ramps within the project limits.

<p>209</p> <p>PROJECT MERIT SCORE</p> <p>MAX SCORE: 250</p>	# 2 RANK OF 7 DISTRICTWIDE
	# 5 RANK OF 78 STATEWIDE

<p>TA Requested Funds: \$2,499,999</p> <p>Total Project Cost: \$4,398,841</p>



PROJECT CATEGORY	
Shared Use Path	
SERVES A SCHOOL	EXISTING PROJECT
No	No
FUNDING ELIGIBILITY	
Fredericksburg Area Metropolitan Planning Organization; Statewide	



Transportation Alternatives Program



Project Scorecard

App ID: 12701

Stafford County

Barrett Heights Road Sidewalk

Fredericksburg District

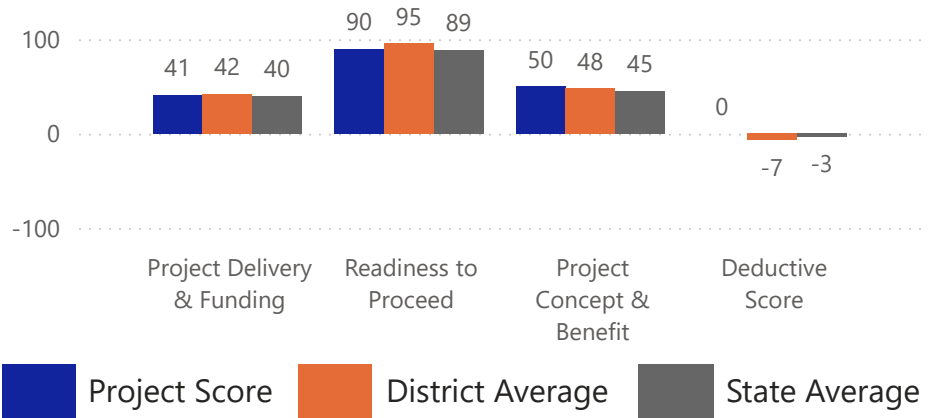
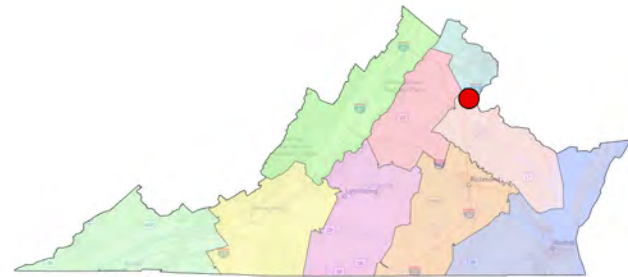
This project will construct approximately 700 feet of sidewalk along Barrett Heights Road between Garrisonville Road and Center Street. Intersection modifications within the project limits will include crosswalks and ADA-compliant curb ramps.

181
PROJECT MERIT SCORE
MAX SCORE: 250

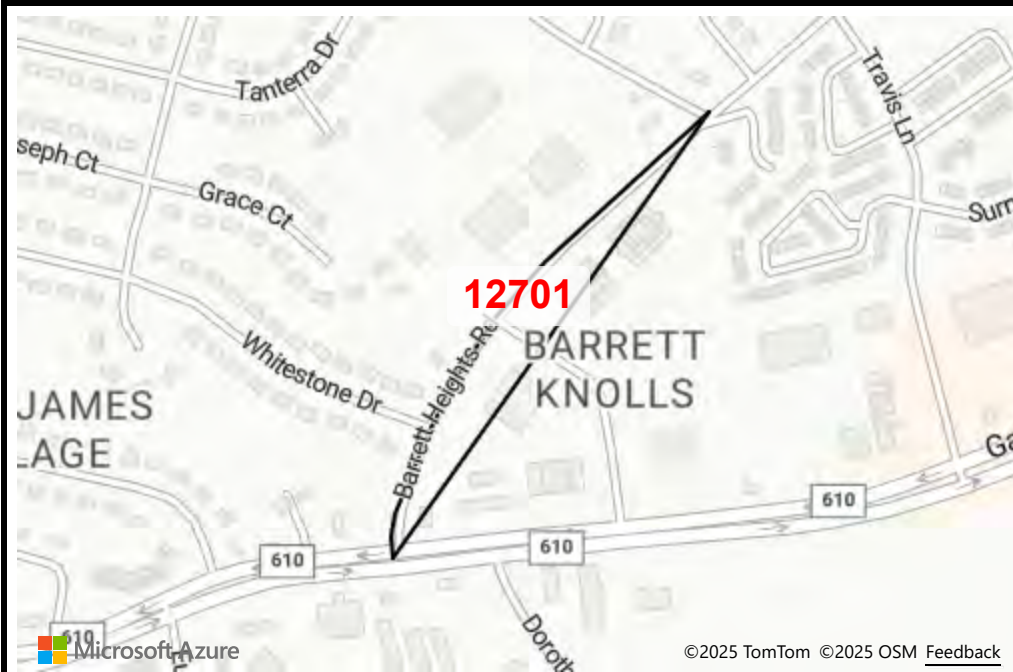
3 RANK OF 7 DISTRICTWIDE

30 RANK OF 78 STATEWIDE

TA Requested Funds: \$2,500,000
Total Project Cost: \$3,415,416



PROJECT MAP



PROJECT CATEGORY

Pedestrian Project

SERVES A SCHOOL EXISTING PROJECT

No

No

FUNDING ELIGIBILITY

Fredericksburg Area Metropolitan Planning Organization; Statewide



App ID: 12890

Lancaster County

TriWay Trail - Phase 3

Fredericksburg District

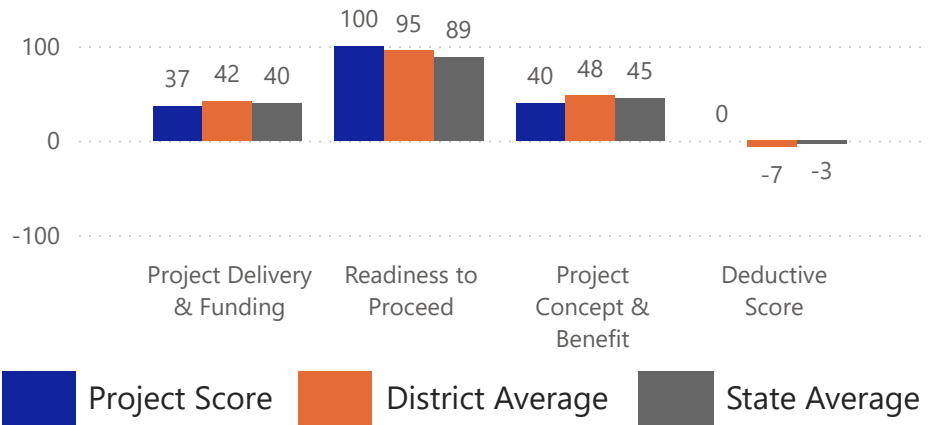
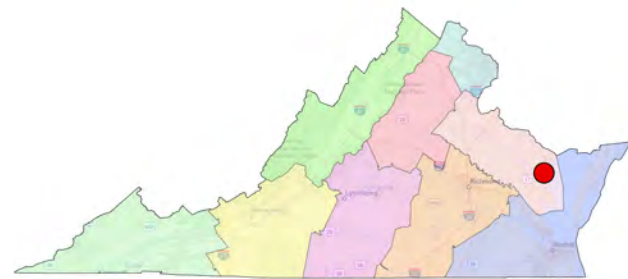
This project will construct approximately 1.0 mile of shared-use path, stabilize eroded areas within the trail easement, create an ADA-compliant crossing of Old St. John's Road, and resurface three existing pedestrian bridges within the project area.

177
PROJECT MERIT SCORE
MAX SCORE: 250

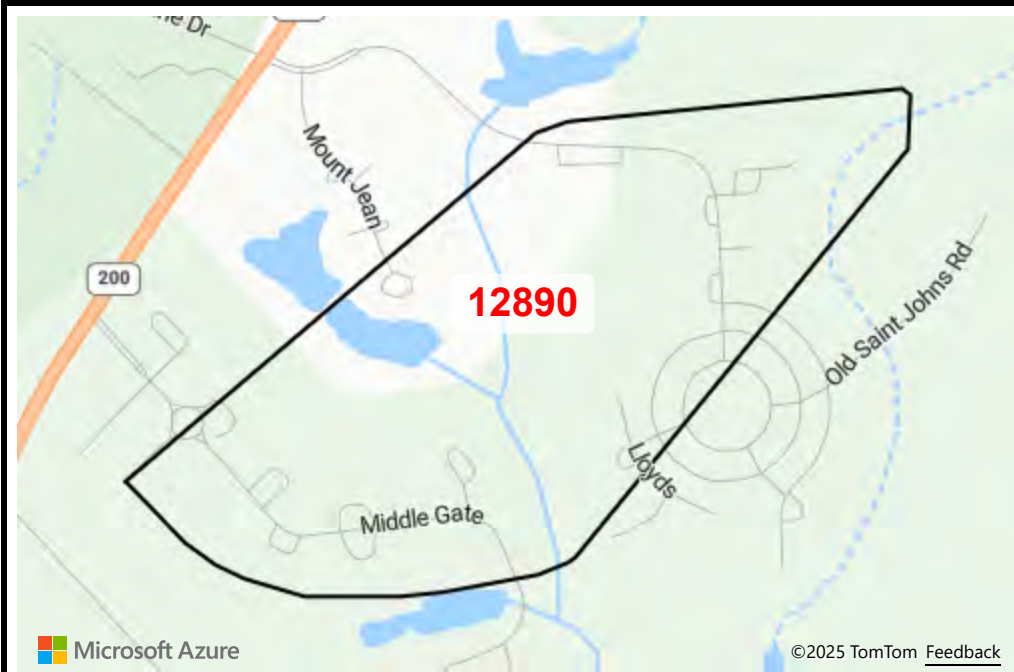
4 RANK OF 7 DISTRICTWIDE

33 RANK OF 78 STATEWIDE

TA Requested Funds: \$2,121,100
Total Project Cost: \$2,651,375



PROJECT MAP



PROJECT CATEGORY

Shared Use Path

SERVES A SCHOOL EXISTING PROJECT

No

No

FUNDING ELIGIBILITY

<5,000; Statewide



App ID: 12702

Stafford County

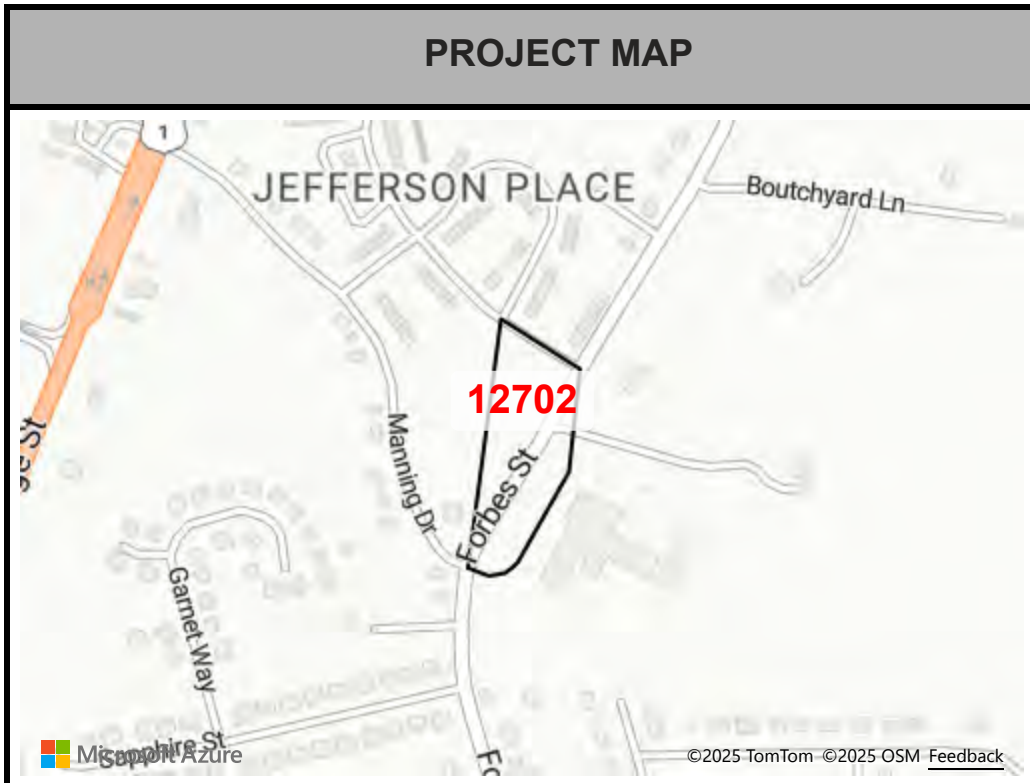
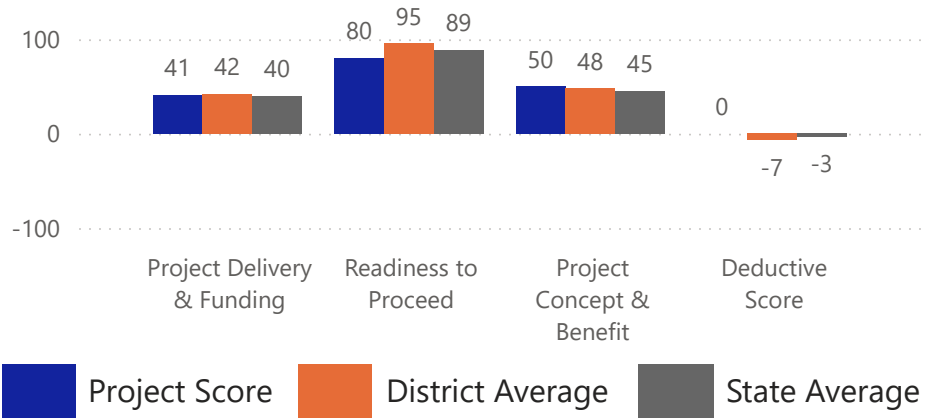
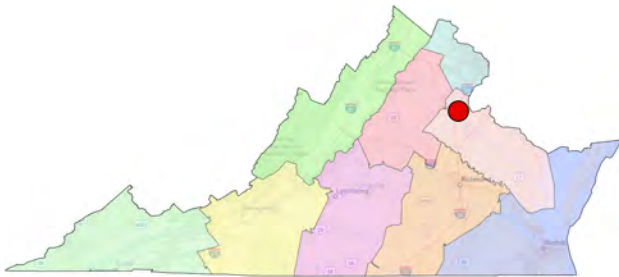
Forbes St at Falmouth ES Sidewalk

Fredericksburg District

This project will construct approximately 600 feet of sidewalk on Forbes Street from Falmouth Elementary School to, and along, Thomas Jefferson Place. Intersection modifications at Forbes Street and Thomas Jefferson Place will include crosswalks and ADA-compliant curb ramps.

171 PROJECT MERIT SCORE MAX SCORE: 250	# 5 RANK OF 7 DISTRICTWIDE
	# 44 RANK OF 78 STATEWIDE

TA Requested Funds: \$1,789,200 Total Project Cost: \$2,486,500
--



PROJECT CATEGORY	
Pedestrian Project	
SERVES A SCHOOL	EXISTING PROJECT
Yes	No
FUNDING ELIGIBILITY	
Fredericksburg Area Metropolitan Planning Organization; Statewide	



App ID: 12780

Spotsylvania County

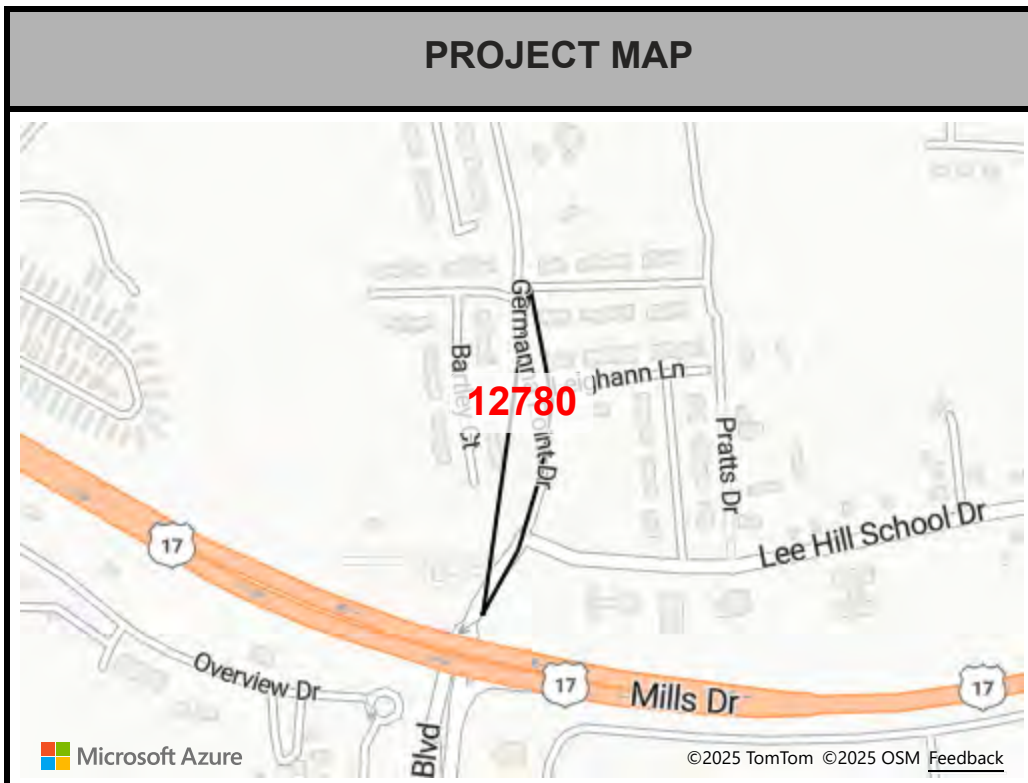
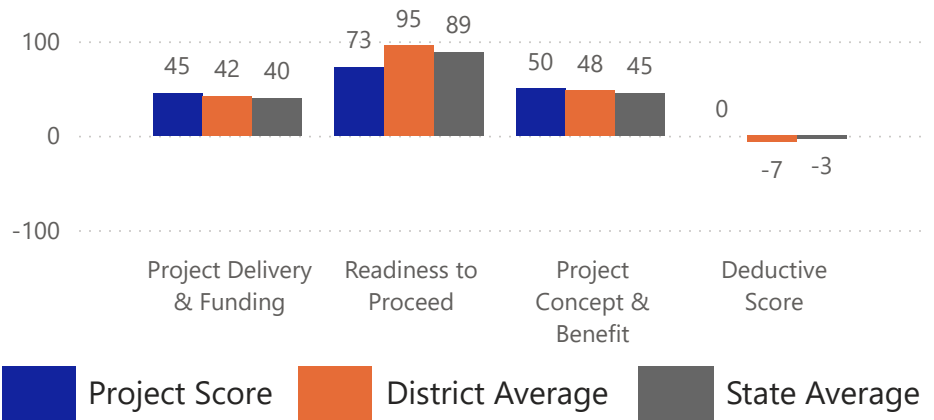
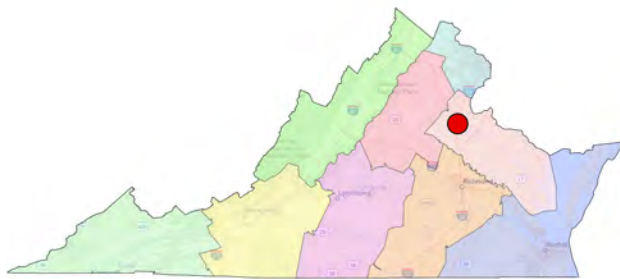
Germanna Point Drive Sidewalk

Fredericksburg District

This project will construct approximately 850 feet of sidewalk along Germanna Point Drive from Papillion Court to Lee Hill School Drive. Improvements include curb and gutter, ADA-compliant curb ramps, and crosswalks.

168	# 6 RANK OF 7 DISTRICTWIDE
PROJECT MERIT SCORE	
MAX SCORE: 250	# 46 RANK OF 78 STATEWIDE

TA Requested Funds: \$2,062,475
Total Project Cost: \$2,578,094



PROJECT CATEGORY	
Pedestrian Project	
SERVES A SCHOOL	EXISTING PROJECT
No	No
FUNDING ELIGIBILITY	
Fredericksburg Area Metropolitan Planning Organization; Statewide	



App ID: 12953

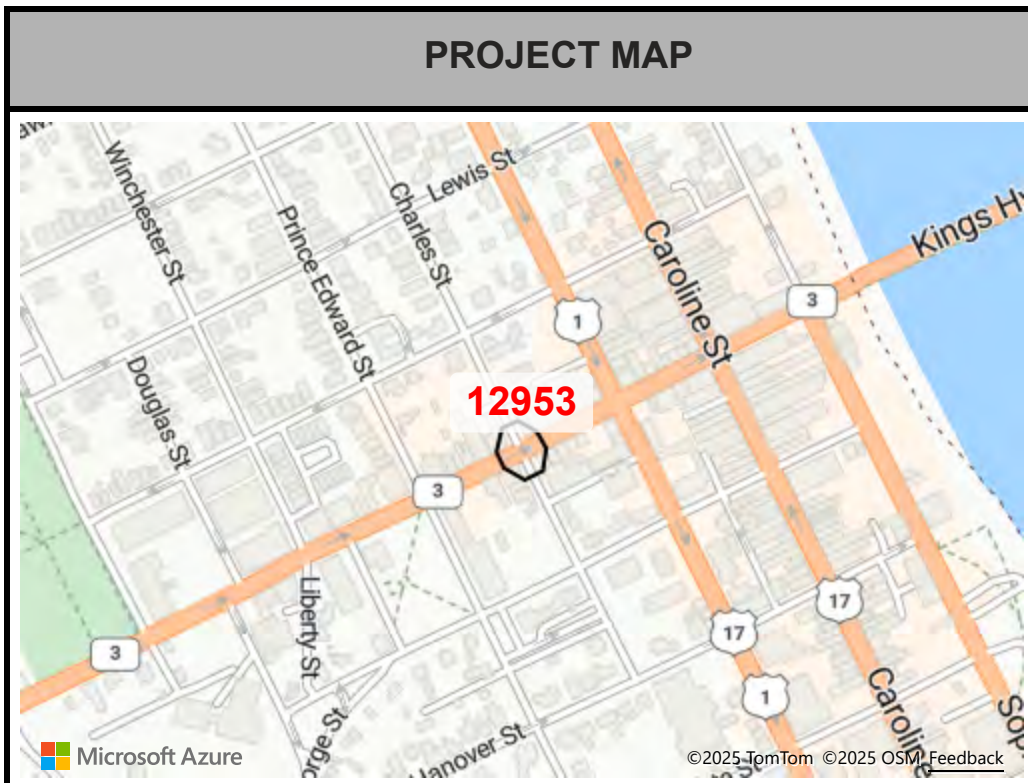
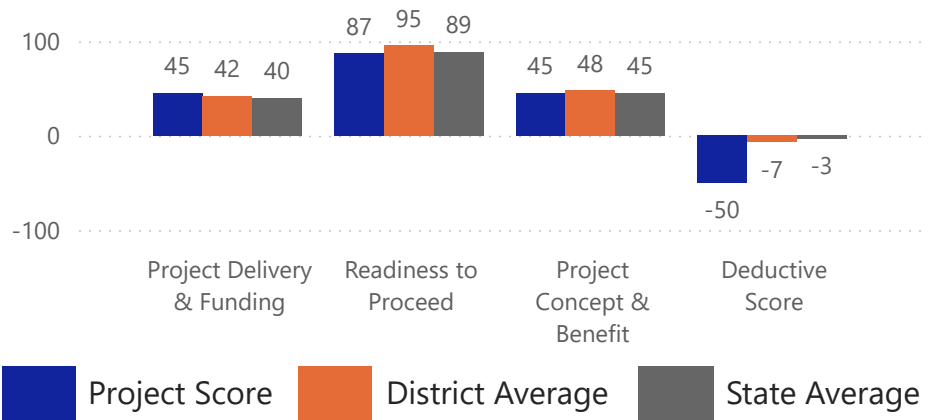
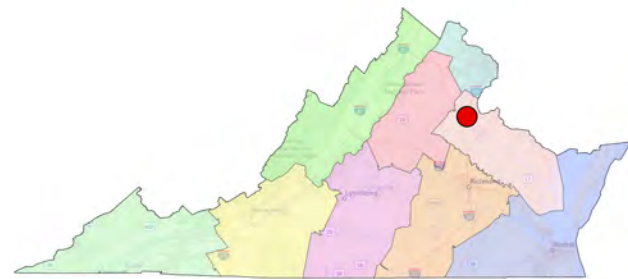
Fredericksburg City

Charles and William St Raised Intersection

Fredericksburg District

This project will construct a raised table-top intersection at the intersection of Charles Street and William Street. Brick sidewalk bump outs, curb extensions, and paving will also be constructed. New pavement markings and signage will be added to the intersection.

<p>127</p> <p>PROJECT MERIT SCORE</p> <p>MAX SCORE: 250</p>	# 7 RANK OF 7 DISTRICTWIDE
	# 76 RANK OF 78 STATEWIDE
<p>TA Requested Funds: \$416,160</p> <p>Total Project Cost: \$520,200</p>	



PROJECT CATEGORY	
Pedestrian Project	
SERVES A SCHOOL	EXISTING PROJECT
No	No
FUNDING ELIGIBILITY	
Fredericksburg Area Metropolitan Planning Organization; Statewide	

This Page Is Intentionally Left Blank

TRANSPORTATION ALTERNATIVES PROGRAM

**HAMPTON ROADS
DISTRICT**

FY 2027-28

SCORECARDS

Commonwealth Transportation Board
Virginia Department of Transportation

This Page Is Intentionally Left Blank



Transportation Alternatives Program

Existing Project



Hampton Roads District Summary

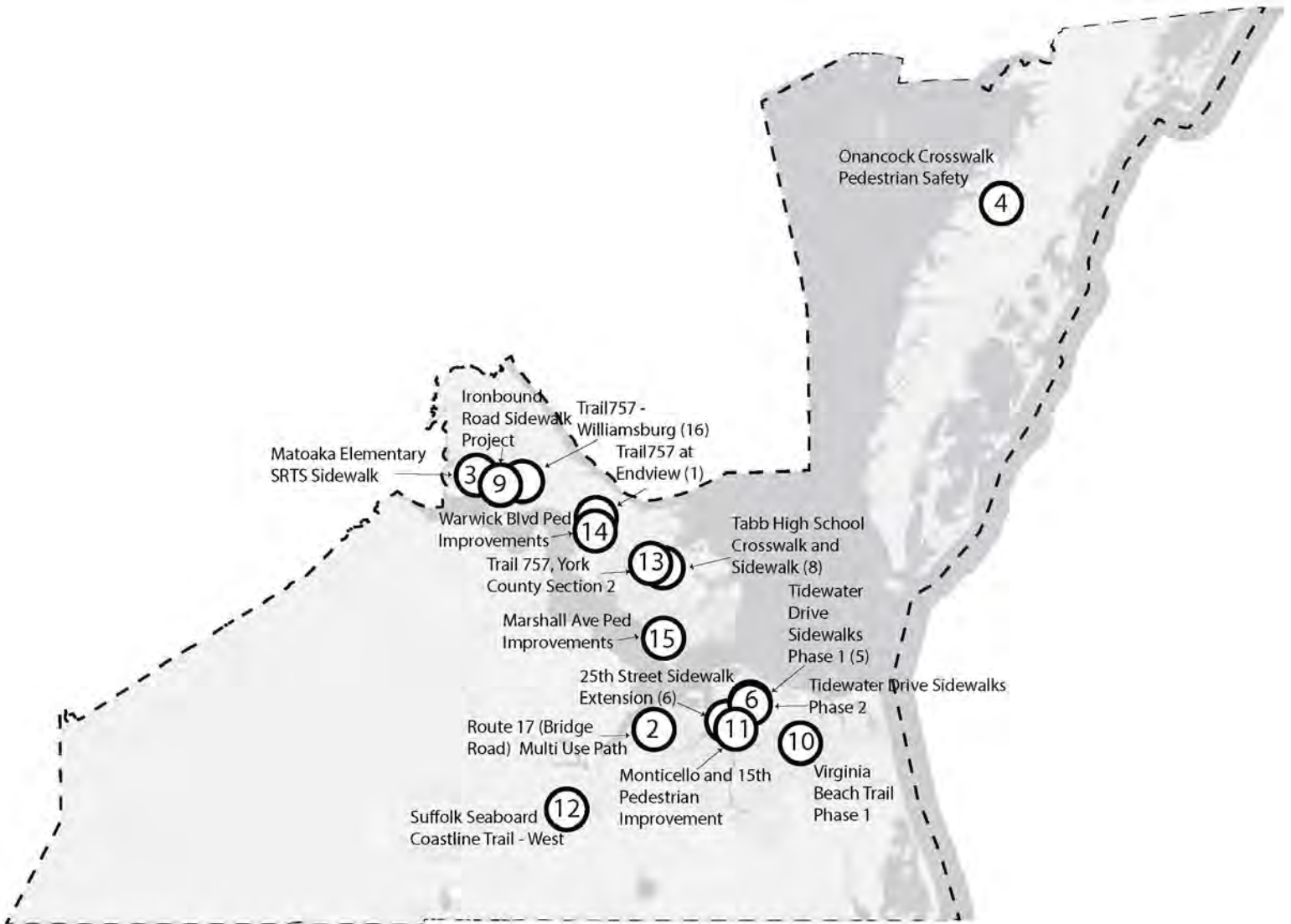
Number of Applications: 16 | Average Project Score: 175.0

App ID	District	Submitting Entity	Title	Project Score	State Rank	District Rank	Page Number
12991	Hampton Roads	Newport News City	Trail757 at Endview	218	2	1	04-01
12775	Hampton Roads	Suffolk City	Route 17 (Bridge Road) Multi Use Path	197	10	2	04-02
12722	Hampton Roads	James City County	Matoaka Elementary School Sidewalk	194	14	3	04-03
12821	Hampton Roads	Accomack County	Onancock Crosswalk Pedestrian Safety	191	16	4	04-04
12877	Hampton Roads	Norfolk City	Tidewater Drive Sidewalks - Phase 1	185	24	5	04-05
12889	Hampton Roads	Norfolk City	Tidewater Drive Sidewalks - Phase 2	184	27	6	04-06
12819	Hampton Roads	Norfolk City	25th Street Sidewalk Extension	184	27	6	04-07
12778	Hampton Roads	York County	Tabb High School Crosswalk and Sidewalk	181	30	8	04-08
12721	Hampton Roads	James City County	Ironbound Road Sidewalk Project	179	32	9	04-09
12776	Hampton Roads	Virginia Beach City	Virginia Beach Trail - Phase 1	177	33	10	04-10
12891	Hampton Roads	Norfolk City	Monticello and 15th Pedestrian Improvement	172	40	11	04-11
12718	Hampton Roads	Suffolk City	Suffolk Seaboard Coastline Trail - West	166	48	12	04-12
12784	Hampton Roads	York County	Trail 757 - York County - Section 2	162	53	13	04-13
12781	Hampton Roads	Newport News City	Warwick Blvd Ped Improvements	153	59	14	04-14
12782	Hampton Roads	Newport News City	Marshall Ave Ped Improvements	138	68	15	04-15
12985	Hampton Roads	Williamsburg City	Trail757 - Williamsburg	119	78	16	04-16

This Page Is Intentionally Left Blank



Project Location by District Ranking



This Page Is Intentionally Left Blank



App ID: 12775

Suffolk City

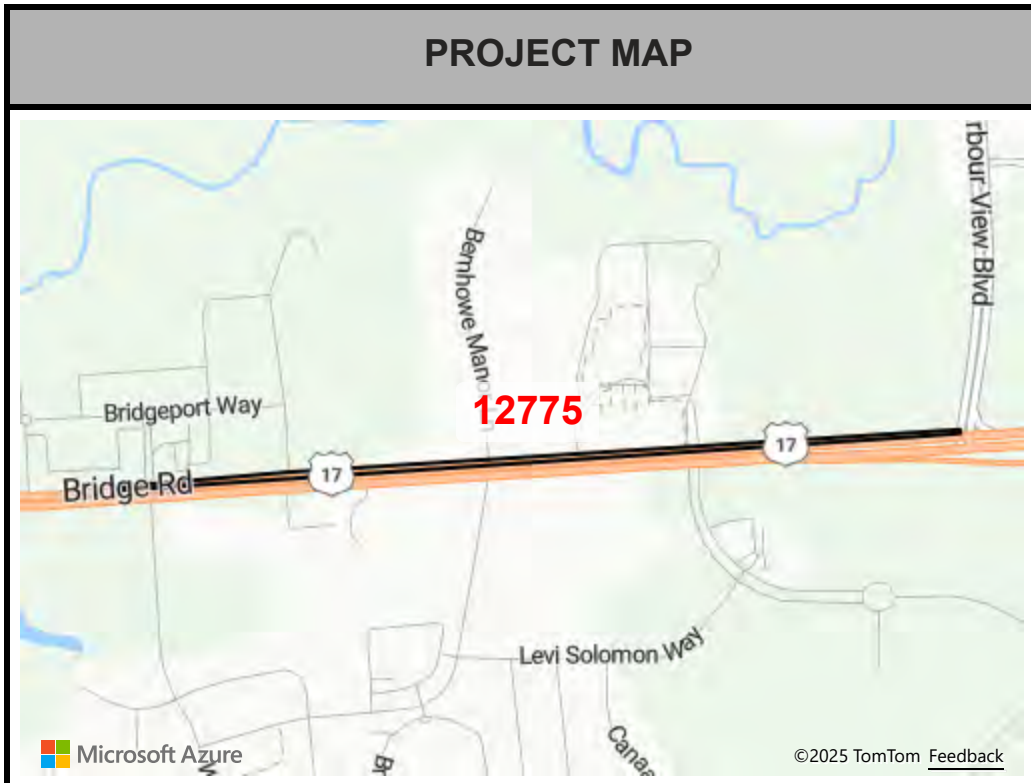
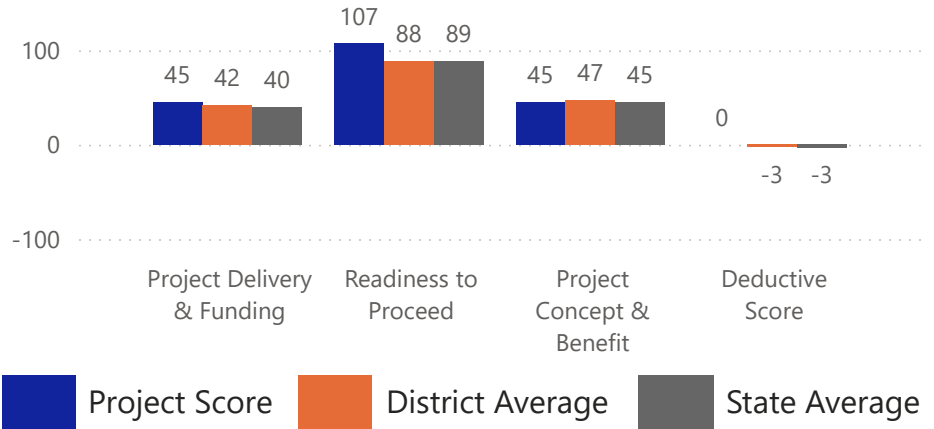
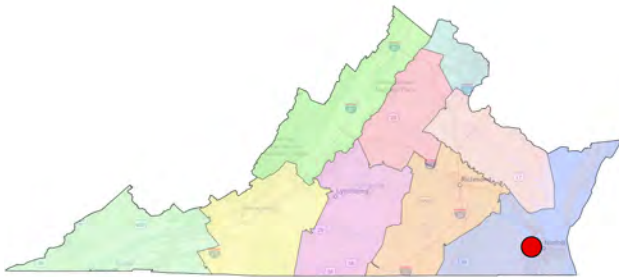
Route 17 (Bridge Road) Multi Use Path

Hampton Roads District

This project will construct approximately 4,700 feet of shared-use path along the north side of Bridge Road from 0.10 miles west of Winward Lane to Harbour View Boulevard. The project will also construct pedestrian signals and crosswalks at the intersection of Bernhowe Manor Lane and Plummer Boulevard.

<p>197</p> <p>PROJECT MERIT SCORE</p> <p>MAX SCORE: 250</p>	# 2 RANK OF 16 DISTRICTWIDE
	# 10 RANK OF 78 STATEWIDE

<p>TA Requested Funds: \$2,184,448</p> <p>Total Project Cost: \$2,730,560</p>



PROJECT CATEGORY	
Shared Use Path	
SERVES A SCHOOL	EXISTING PROJECT
No	No
FUNDING ELIGIBILITY	
Hampton Roads Transportation Planning Organization; Statewide	



App ID: 12722

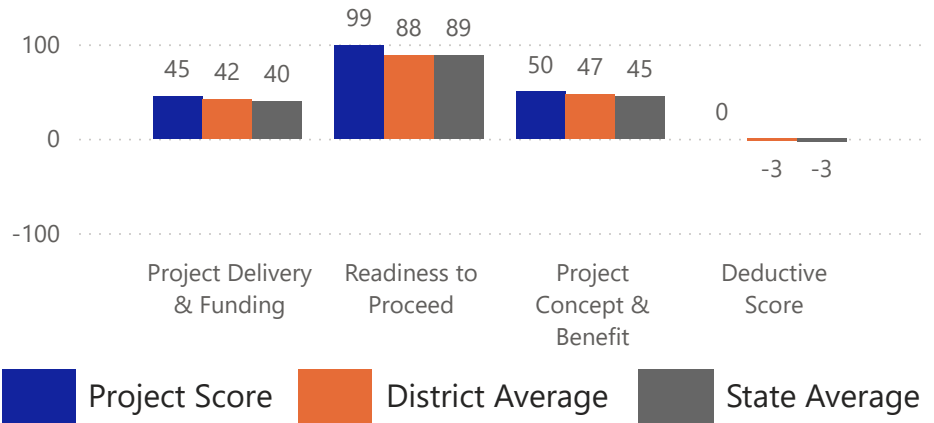
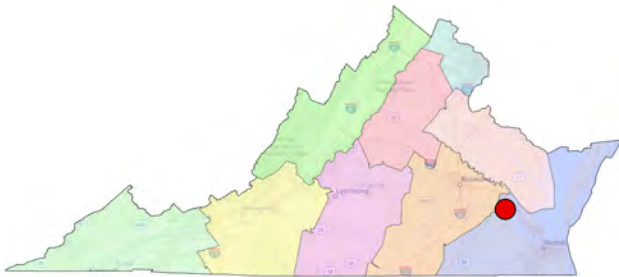
James City County

Matoaka Elementary School Sidewalk

Hampton Roads District

This project will construct approximately 3,800 feet of sidewalk along Brick Bat Road to connect the existing sidewalk at Matoaka Elementary School to two existing sidewalks along Centerville Road. The project will also construct a pedestrian crossing and ADA-compliant curb ramps at the intersection of Brick Bat Road and Centerville Road.

194	# 3 RANK OF 16 DISTRICTWIDE
PROJECT MERIT SCORE	
MAX SCORE: 250	# 14 RANK OF 78 STATEWIDE
TA Requested Funds: \$2,500,000	
Total Project Cost: \$3,981,306	



PROJECT MAP	PROJECT CATEGORY		
	Pedestrian Project		
	SERVES A SCHOOL EXISTING PROJECT		
	<table border="0"> <tr> <td style="text-align: center;">Yes</td> <td style="text-align: center;">No</td> </tr> </table>	Yes	No
	Yes	No	
	FUNDING ELIGIBILITY		
Hampton Roads Transportation Planning Organization; Statewide			



App ID: 12821

Accomack County

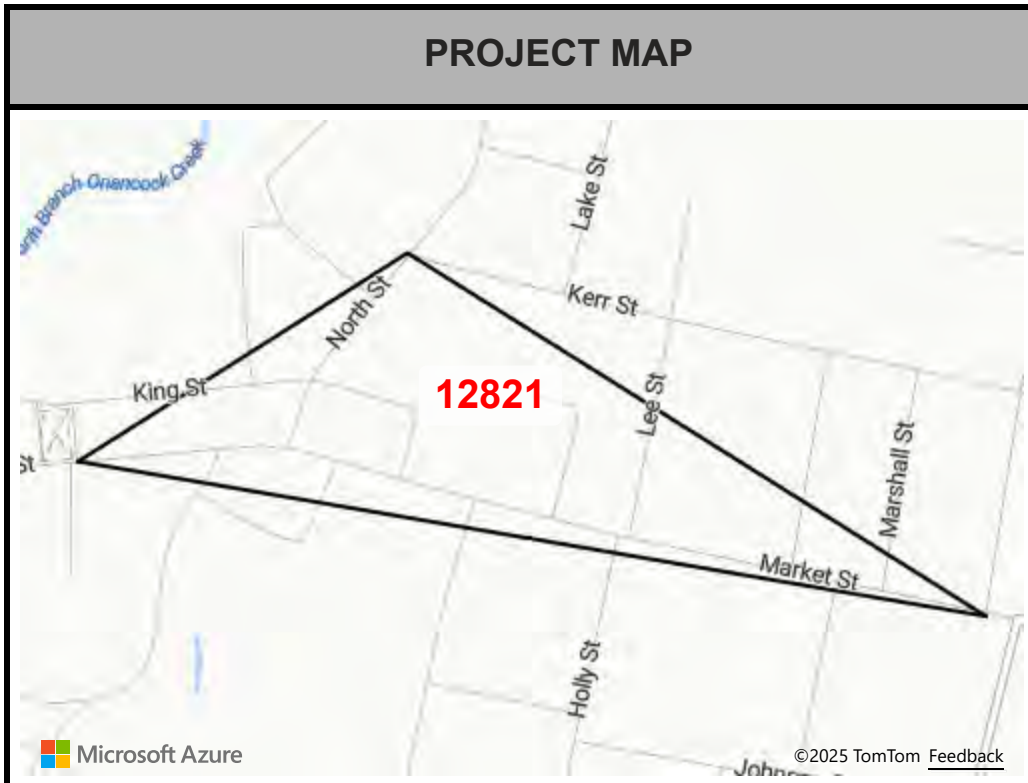
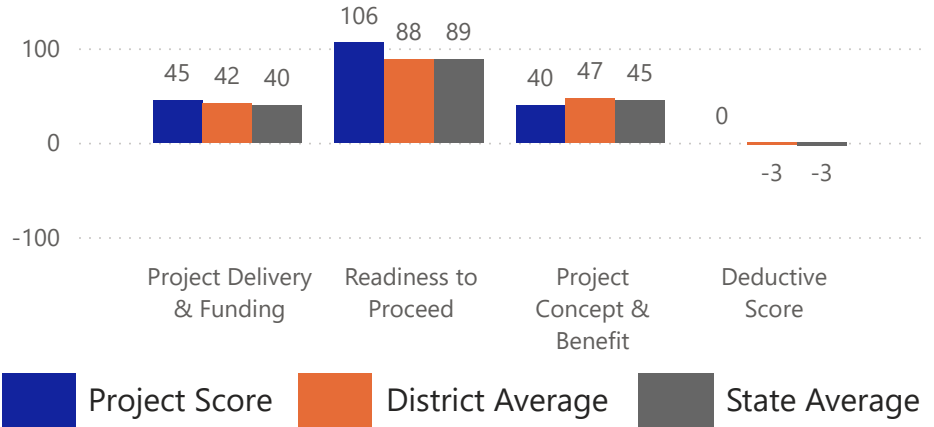
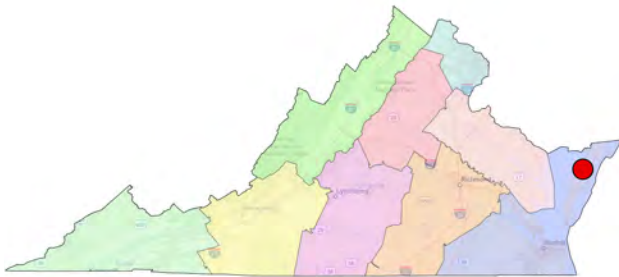
Onancock Crosswalk Pedestrian Safety

Hampton Roads District

This project will construct eight high-visibility crosswalks with ADA-compliant curb ramps in the Town of Onancock.

191 PROJECT MERIT SCORE MAX SCORE: 250	# 4 RANK OF 16 DISTRICTWIDE
	# 16 RANK OF 78 STATEWIDE

TA Requested Funds: \$1,648,585 Total Project Cost: \$2,060,732
--



PROJECT CATEGORY	
Pedestrian Project	
SERVES A SCHOOL	EXISTING PROJECT
No	No
FUNDING ELIGIBILITY	
<5,000; Statewide	



App ID: 12877

Norfolk City

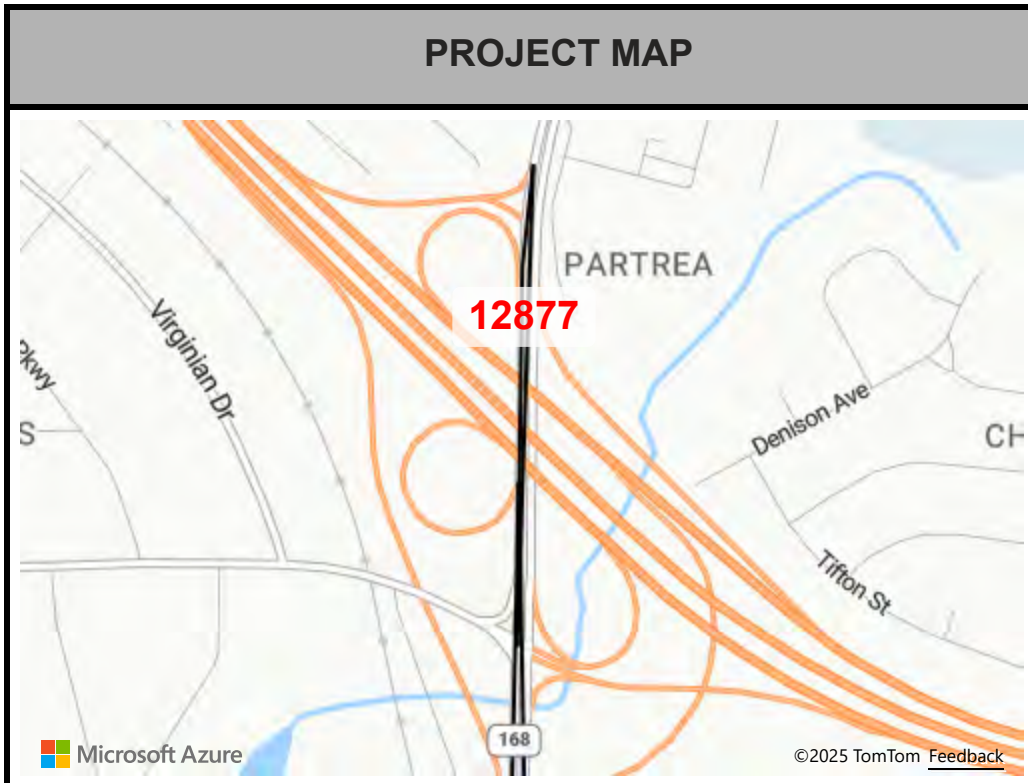
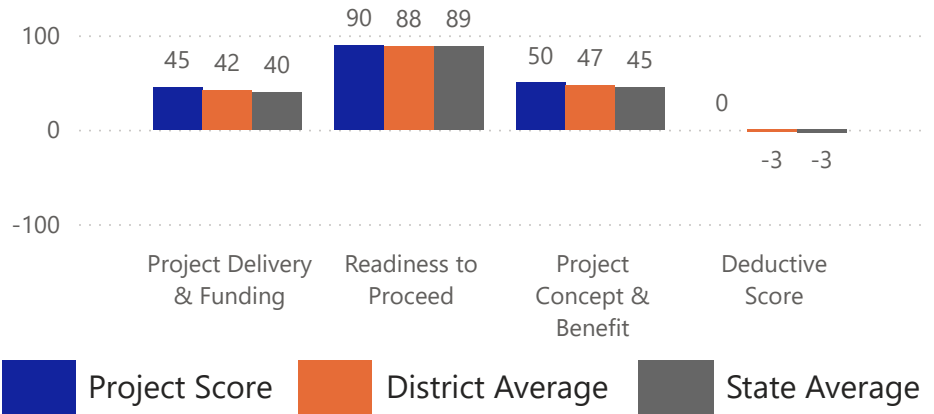
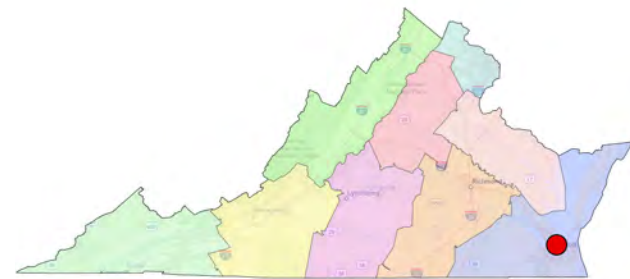
Tidewater Drive Sidewalks - Phase 1

Hampton Roads District

This project will construct approximately 1,360 feet of sidewalk along Tidewater Drive from Easy Street to Thole Street. The project will also construct crosswalks, ADA-compliant curb ramps, curb and gutter, and pedestrian signage.

185 PROJECT MERIT SCORE MAX SCORE: 250	# 5 RANK OF 16 DISTRICTWIDE
	# 24 RANK OF 78 STATEWIDE

TA Requested Funds: \$2,070,768 Total Project Cost: \$2,588,461
--



PROJECT CATEGORY	
Pedestrian Project	
SERVES A SCHOOL	EXISTING PROJECT
No	No
FUNDING ELIGIBILITY	
Hampton Roads Transportation Planning Organization; Statewide	



App ID: 12819

Norfolk City

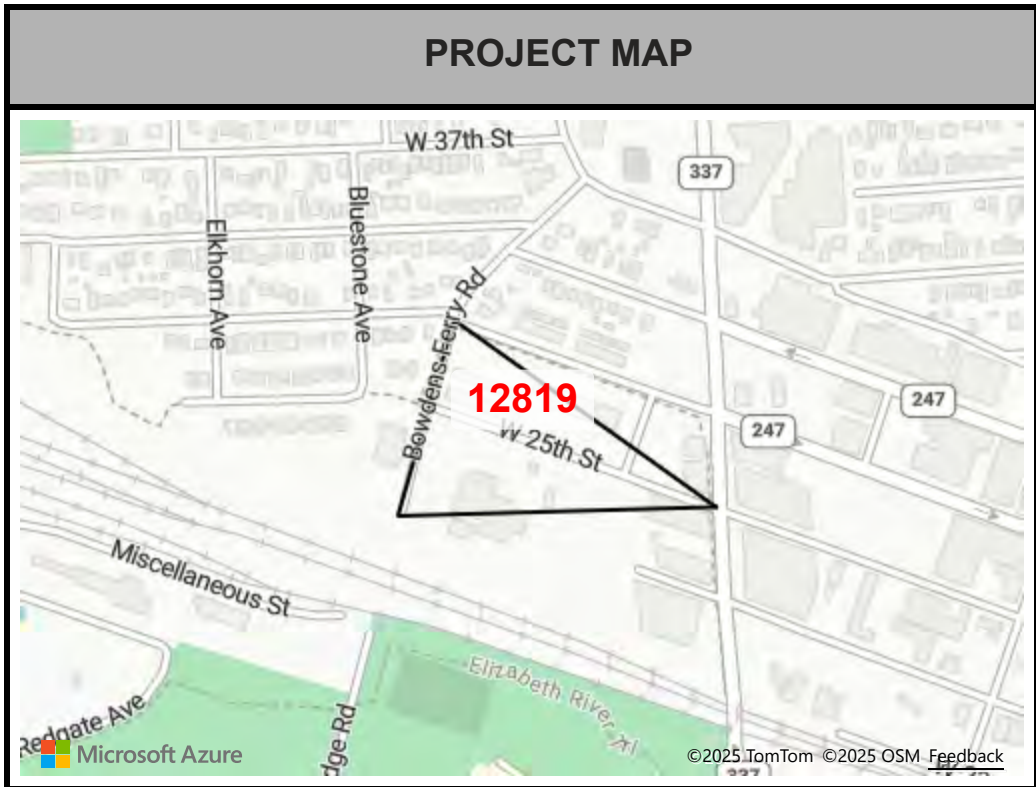
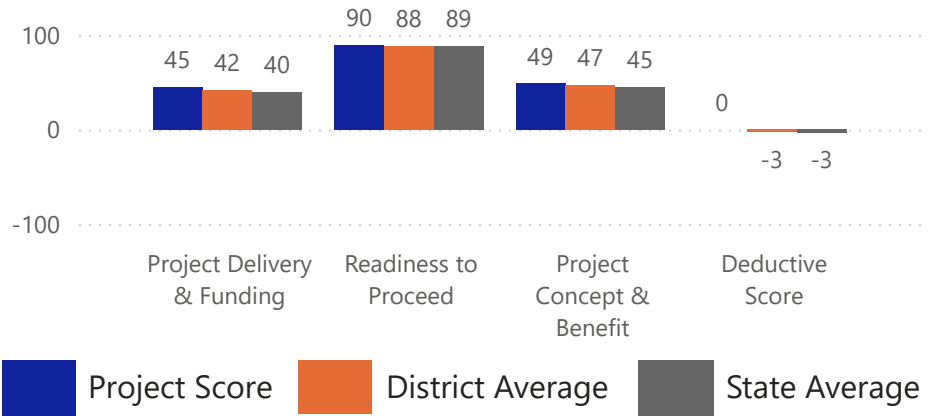
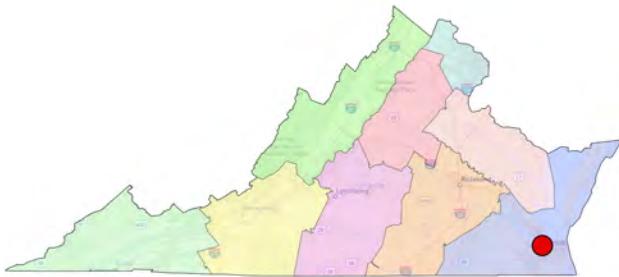
25th Street Sidewalk Extension

Hampton Roads District

This project will construct approximately 480 feet of sidewalk on West 25th Street between Bowdens Ferry Road and Hampton Boulevard. The project will also construct a crosswalk, landscaping, trail signage at the Elizabeth River Trail, curb and gutter, ADA-compliant curb ramps, and stormwater modifications related to sidewalk construction.

184	# 6 RANK OF 16 DISTRICTWIDE
PROJECT MERIT SCORE	
MAX SCORE: 250	# 27 RANK OF 78 STATEWIDE

TA Requested Funds: \$963,678
Total Project Cost: \$1,204,598



PROJECT CATEGORY	
Pedestrian Project	
SERVES A SCHOOL	EXISTING PROJECT
No	No
FUNDING ELIGIBILITY	
Hampton Roads Transportation Planning Organization; Statewide	



App ID: 12778

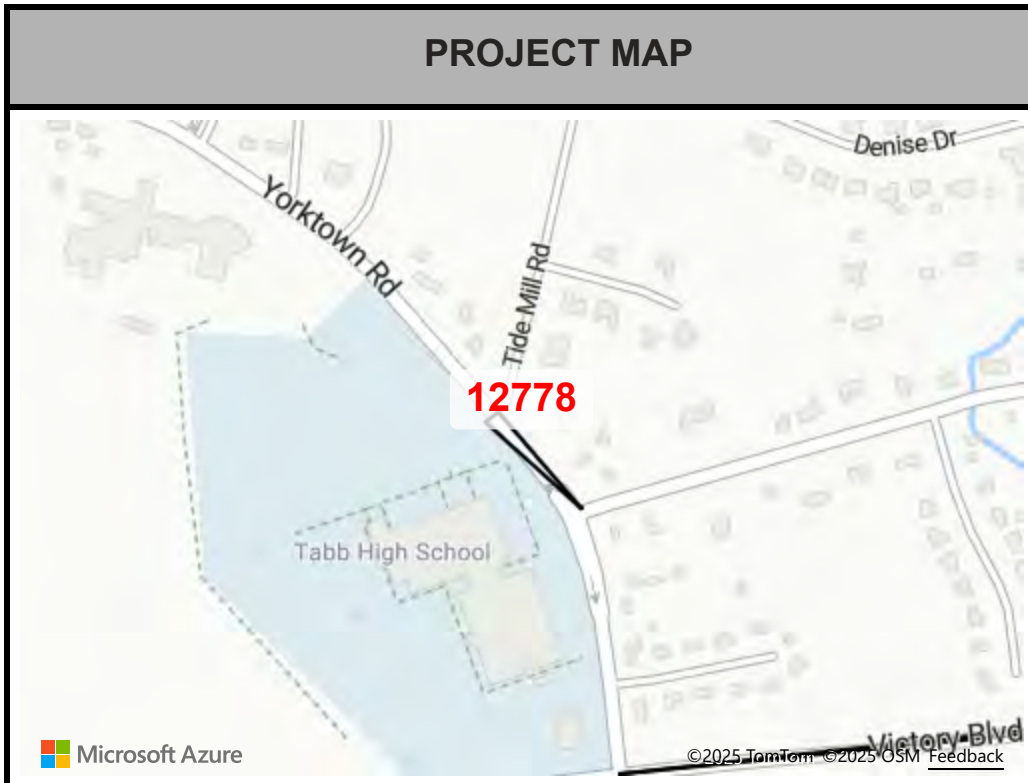
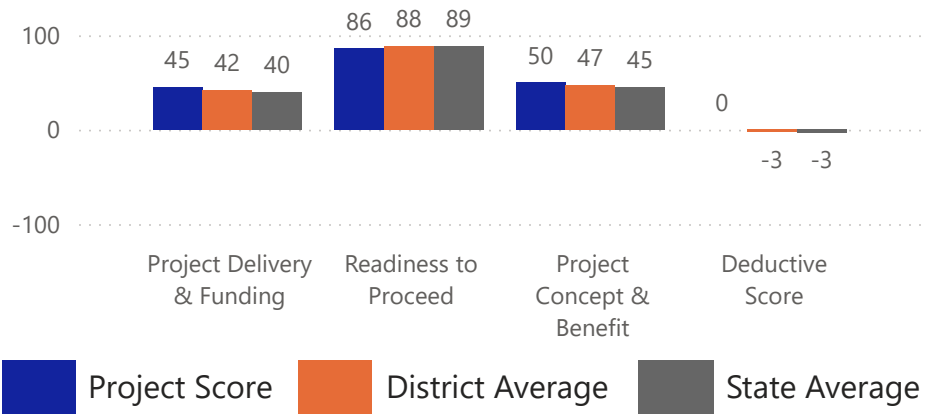
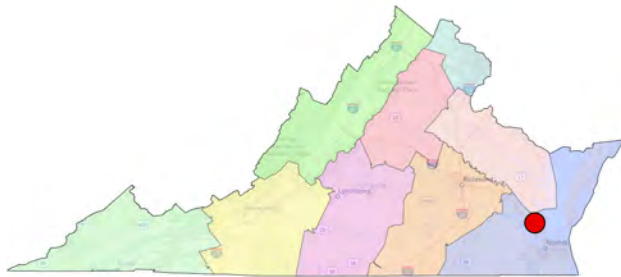
York County

Tabb High School Crosswalk and Sidewalk

Hampton Roads District

This project will construct approximately 360 feet of sidewalk along the east side of Yorktown Road, a new 60-foot crosswalk across Yorktown Road connecting into existing sidewalk at Tabb High School, and ADA-compliant curb ramps.

<p>181</p> <p>PROJECT MERIT SCORE</p> <p>MAX SCORE: 250</p>	# 8 RANK OF 16 DISTRICTWIDE
	# 30 RANK OF 78 STATEWIDE
<p>TA Requested Funds: \$763,424</p> <p>Total Project Cost: \$954,280</p>	



PROJECT CATEGORY	
Pedestrian Project	
SERVES A SCHOOL	EXISTING PROJECT
Yes	No
FUNDING ELIGIBILITY	
Hampton Roads Transportation Planning Organization; Statewide	



App ID: 12721

James City County

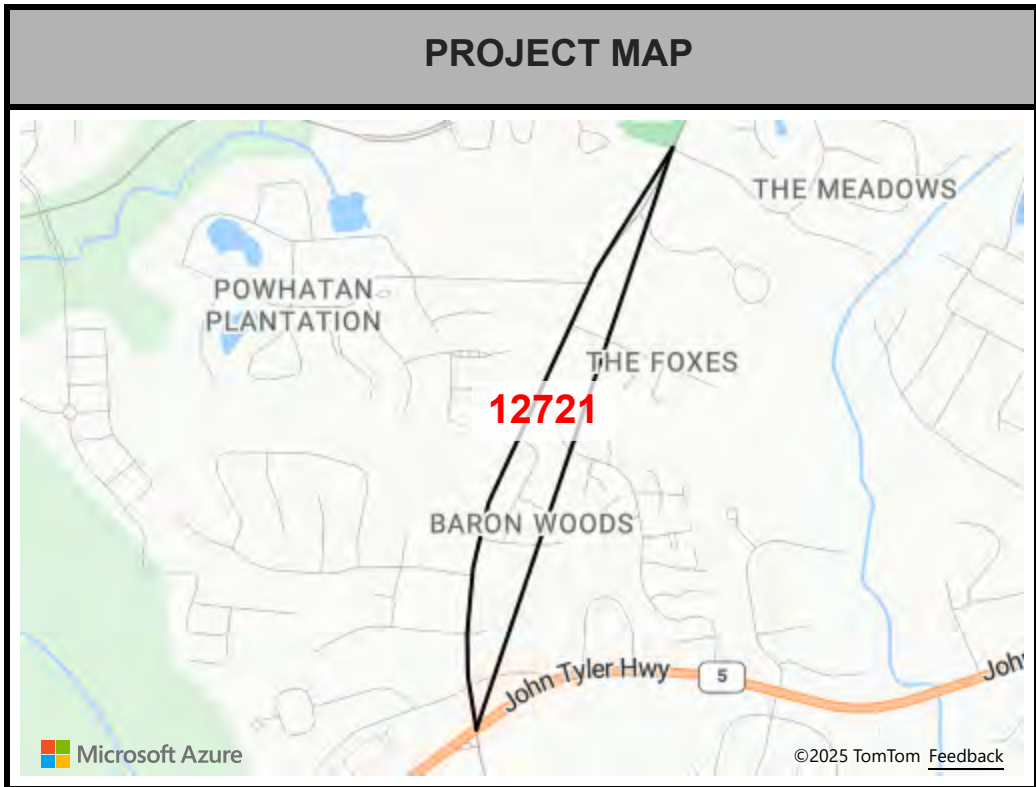
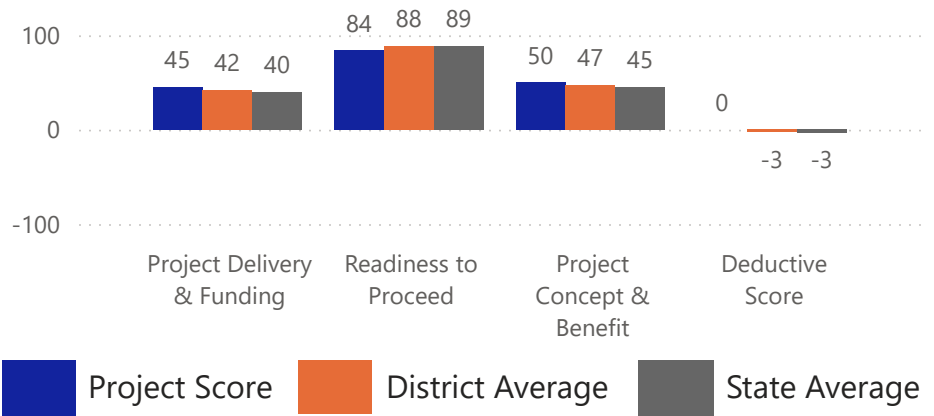
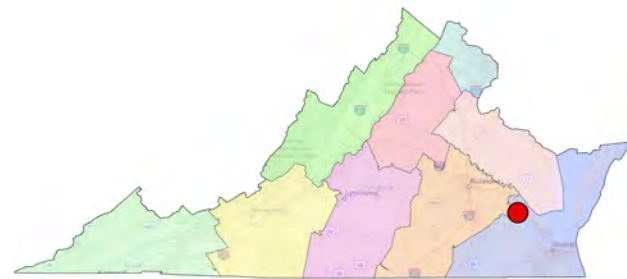
Ironbound Road Sidewalk Project

Hampton Roads District

This project will construct approximately 4,700 feet of sidewalk along Ironbound Road. The project includes two mid-block crossings with rapid rectangular flashing beacons, a pedestrian refuge island, and pedestrian signals.

<p>179</p> <p>PROJECT MERIT SCORE</p> <p>MAX SCORE: 250</p>	# 9 RANK OF 16 DISTRICTWIDE
	# 32 RANK OF 78 STATEWIDE

<p>TA Requested Funds: \$2,500,000</p> <p>Total Project Cost: \$4,771,326</p>



PROJECT CATEGORY	
Pedestrian Project	
SERVES A SCHOOL	EXISTING PROJECT
Yes	No
FUNDING ELIGIBILITY	
Hampton Roads Transportation Planning Organization; Statewide	



App ID: 12776

Virginia Beach City

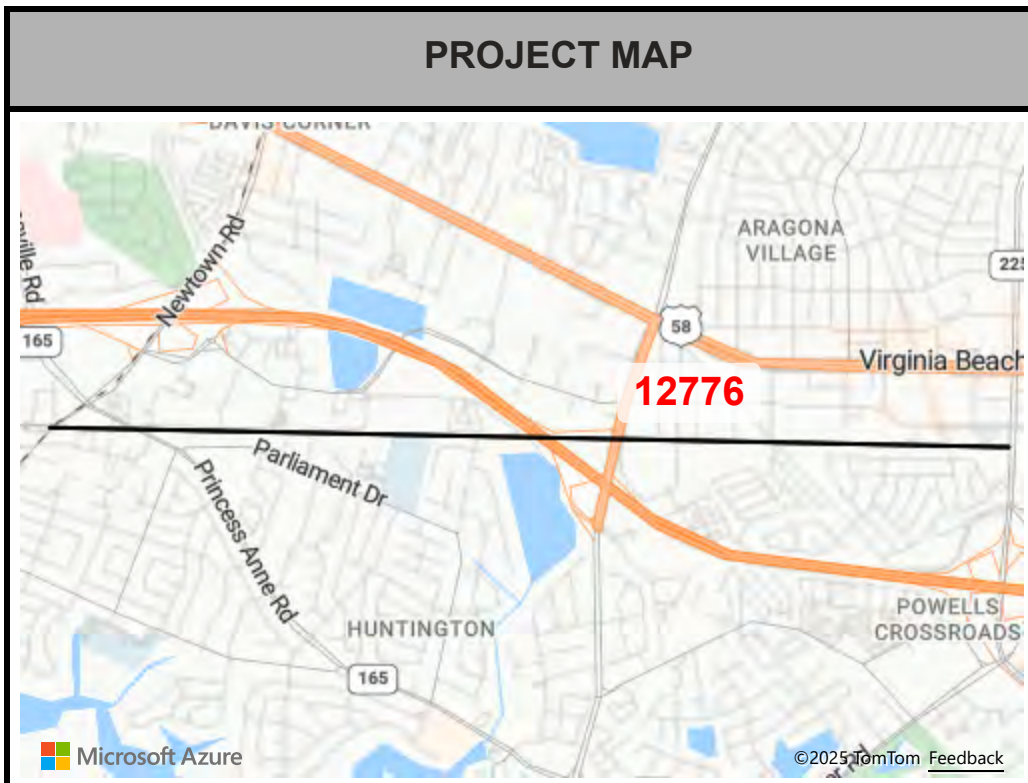
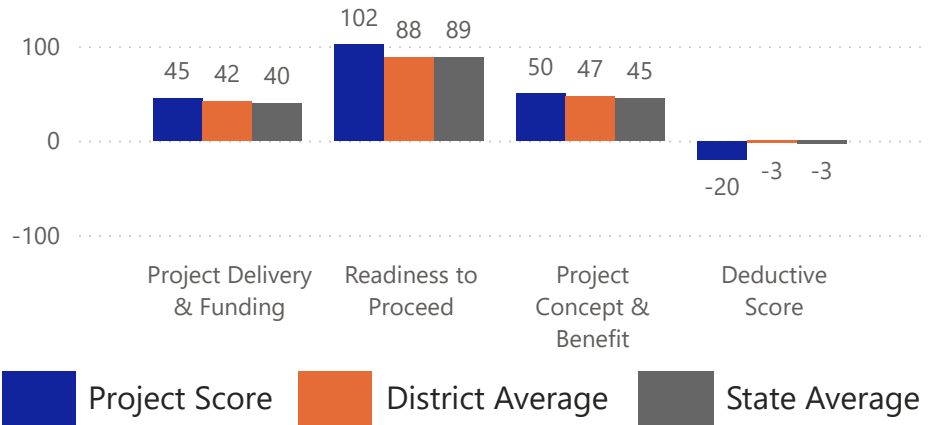
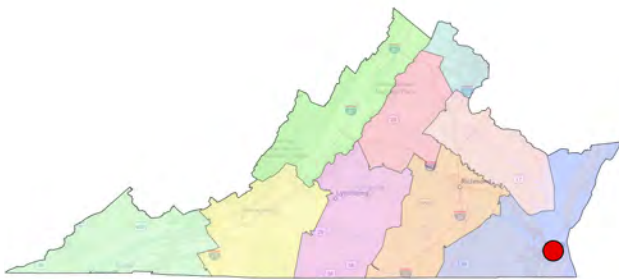
Virginia Beach Trail - Phase 1

Hampton Roads District

This project will construct approximately 3.2 miles of shared-use path in the former Norfolk Southern Railroad alignment from South Newton Road to Constitution Drive. The project will also construct a pedestrian bridge over Independence Boulevard, a pedestrian hybrid beacon signal with crosswalk, and several crosswalks with signage.

177	# 10 RANK OF 16 DISTRICTWIDE
PROJECT MERIT SCORE	
MAX SCORE: 250	# 33 RANK OF 78 STATEWIDE

TA Requested Funds: \$2,500,000
Total Project Cost: \$35,986,255



PROJECT CATEGORY	
Shared Use Path	
SERVES A SCHOOL	EXISTING PROJECT
No	No
FUNDING ELIGIBILITY	
Hampton Roads Transportation Planning Organization; Statewide	



App ID: 12891

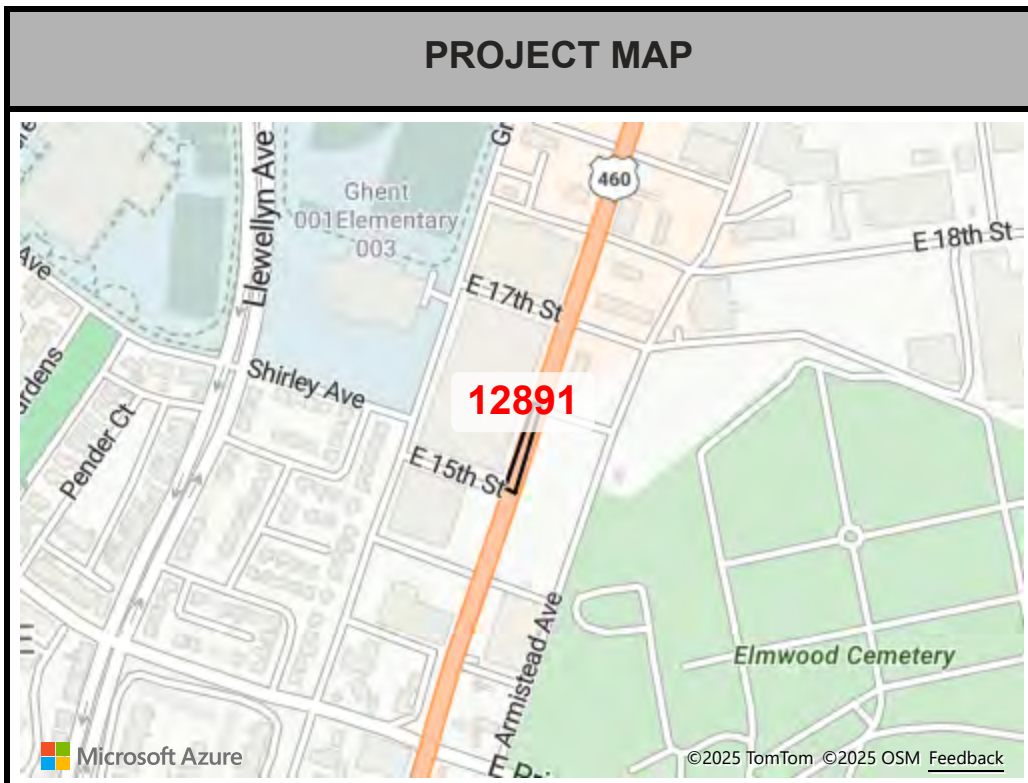
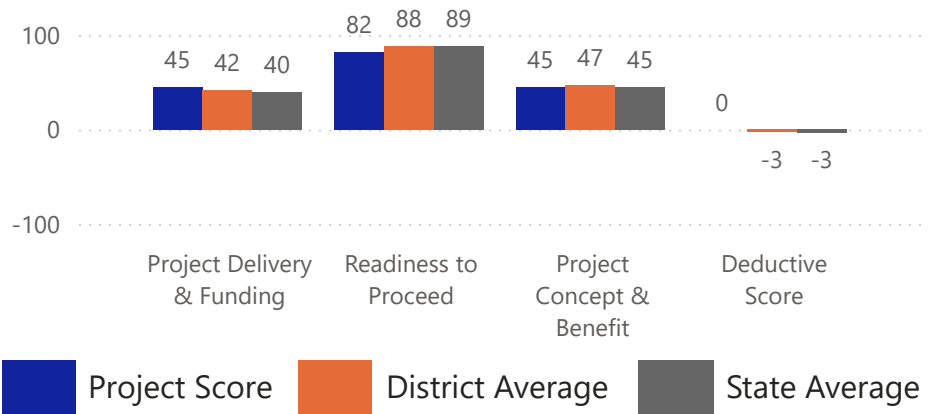
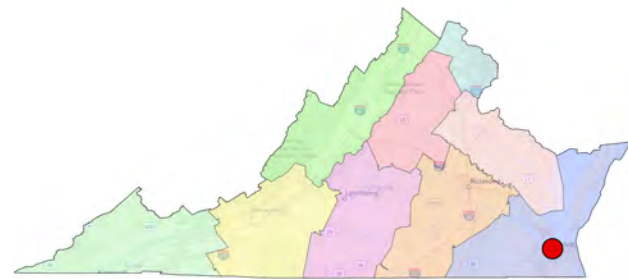
Norfolk City

Monticello and 15th Pedestrian Improvement Hampton Roads District

This project will construct a raised median and crosswalks on Monticello Avenue. The median will extend from 15th Street to 16th Street. Crosswalks will be constructed to cross Monticello Avenue at 15th and 16th Streets. The crossings will include ADA-compliant curb ramps and rectangular rapid flashing beacons.

<p>172</p> <p>PROJECT MERIT SCORE</p> <p>MAX SCORE: 250</p>	# 11 RANK OF 16 DISTRICTWIDE
	# 40 RANK OF 78 STATEWIDE

<p>TA Requested Funds: \$1,611,592</p> <p>Total Project Cost: \$2,014,491</p>



PROJECT CATEGORY	
Pedestrian Project	
SERVES A SCHOOL	EXISTING PROJECT
No	No
FUNDING ELIGIBILITY	
Hampton Roads Transportation Planning Organization; Statewide	



App ID: 12718

Suffolk City

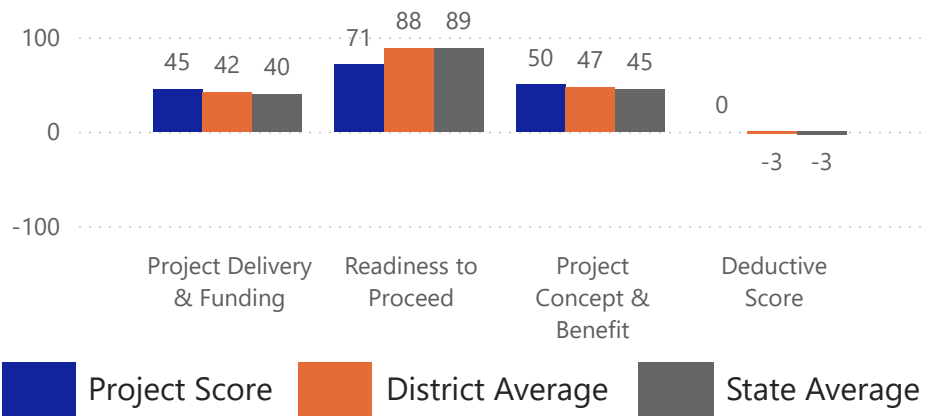
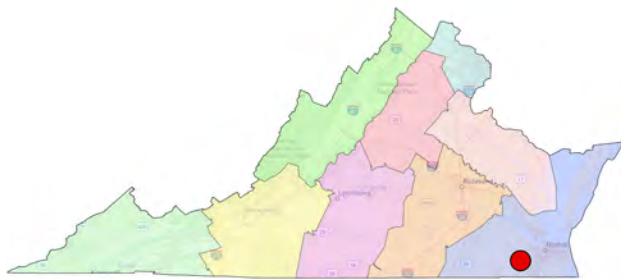
Suffolk Seaboard Coastline Trail - West

Hampton Roads District

This project will construct a 3.3-mile extension of the Seaboard Coastline Trail with trailheads. The project will also construct improvements to an existing railroad trestle, bicycle repair stations, and wayfinding at each trailhead.

166	# 12 RANK OF 16 DISTRICTWIDE
PROJECT MERIT SCORE	
MAX SCORE: 250	# 48 RANK OF 78 STATEWIDE

TA Requested Funds: \$2,500,000
Total Project Cost: \$4,985,364



PROJECT MAP	PROJECT CATEGORY
	Shared Use Path
	SERVES A SCHOOL EXISTING PROJECT
	No No
	FUNDING ELIGIBILITY
	Hampton Roads Transportation Planning Organization; Statewide



App ID: 12781

Newport News City

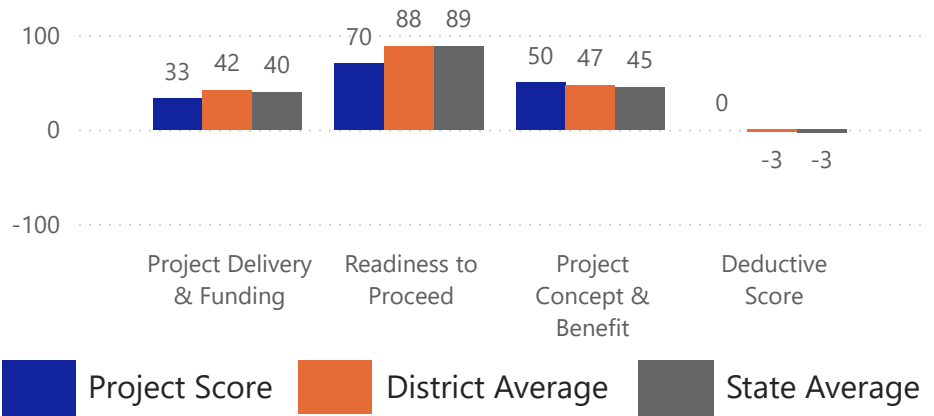
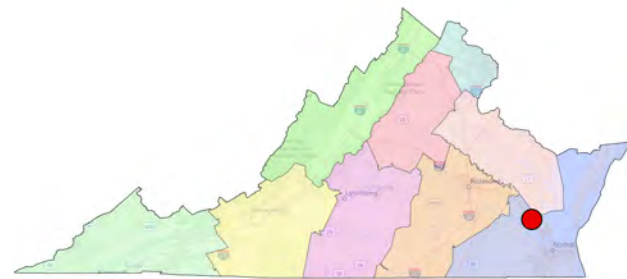
Warwick Blvd Ped Improvements

Hampton Roads District

This project will construct approximately 3,000 feet of sidewalk along Warwick Boulevard from Katherine Johnson Elementary School to Enterprise Drive. The project will also construct crosswalks and ADA-compliant curb ramps within the project limits.

<p>153</p> <p>PROJECT MERIT SCORE</p> <p>MAX SCORE: 250</p>	# 14 RANK OF 16 DISTRICTWIDE
	# 59 RANK OF 78 STATEWIDE

<p>TA Requested Funds: \$2,120,000</p> <p>Total Project Cost: \$2,650,000</p>



PROJECT MAP



PROJECT CATEGORY

Pedestrian Project	
SERVES A SCHOOL	EXISTING PROJECT
Yes	No
FUNDING ELIGIBILITY	
Hampton Roads Transportation Planning Organization; Statewide	



App ID: 12782

Newport News City

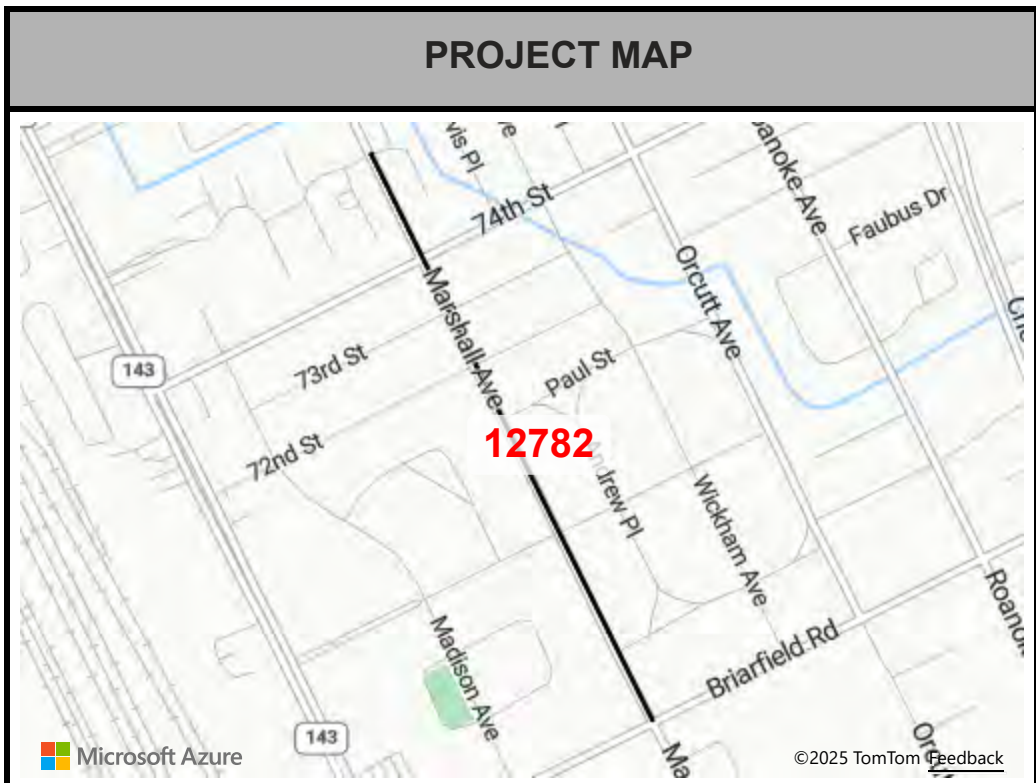
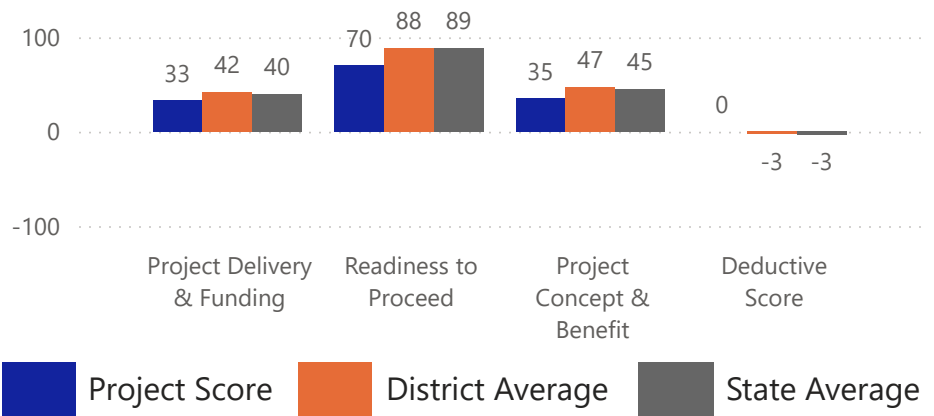
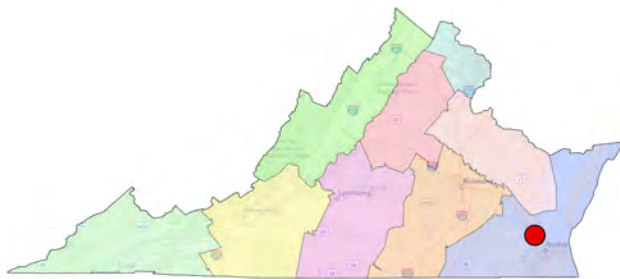
Marshall Ave Ped Improvements

Hampton Roads District

This project will construct approximately 3,110 feet of sidewalk from the existing sidewalk at 7414 Marshall Avenue to Briarfield Road. The project will also construct crosswalks at street crossings, pedestrian signals, pedestrian lighting, and ADA-compliant curb ramps.

<p>138</p> <p>PROJECT MERIT SCORE</p> <p>MAX SCORE: 250</p>	# 15 RANK OF 16 DISTRICTWIDE
	# 68 RANK OF 78 STATEWIDE

<p>TA Requested Funds: \$2,500,000</p> <p>Total Project Cost: \$4,630,000</p>



PROJECT CATEGORY	
Pedestrian Project	
SERVES A SCHOOL	EXISTING PROJECT
Yes	No
FUNDING ELIGIBILITY	
Hampton Roads Transportation Planning Organization; Statewide	



App ID: 12985

Williamsburg City

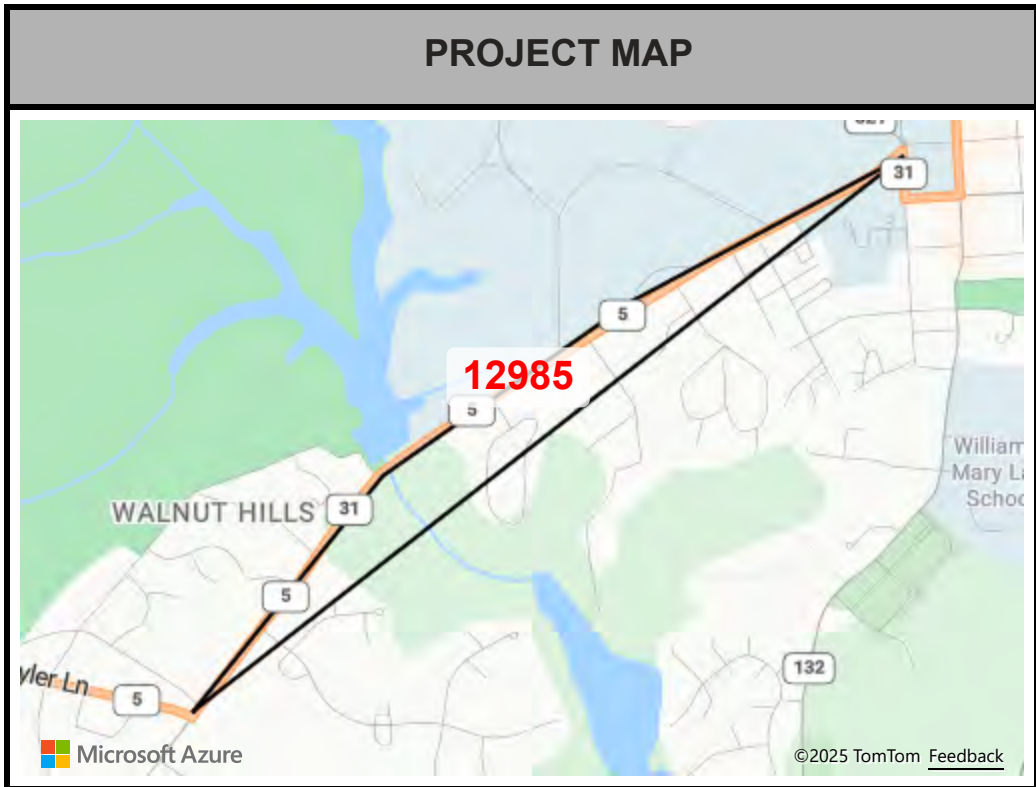
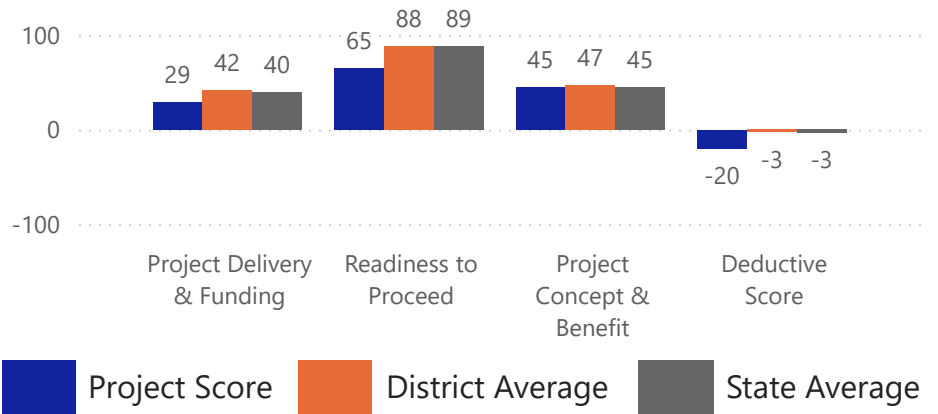
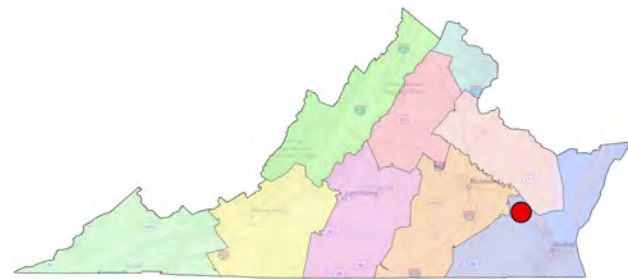
Trail757 - Williamsburg

Hampton Roads District

This project will construct approximately 1.5 miles of shared-use path on Jamestown Road from John Tyler Lane to South Boundary Street. The project will also construct sidewalk adjacent to the College of William & Mary campus and repair existing non-ADA compliant sidewalk on Jamestown Road within the project limits.

119	# 16 RANK OF 16 DISTRICTWIDE
PROJECT MERIT SCORE	
MAX SCORE: 250	# 78 RANK OF 78 STATEWIDE

TA Requested Funds: \$2,000,000
Total Project Cost: \$4,732,953



PROJECT CATEGORY	
Shared Use Path	
SERVES A SCHOOL	EXISTING PROJECT
No	No
FUNDING ELIGIBILITY	
Hampton Roads Transportation Planning Organization; Statewide	

TRANSPORTATION ALTERNATIVES PROGRAM

**LYNCHBURG
DISTRICT**

FY 2027-28

SCORECARDS

This Page Is Intentionally Left Blank



Transportation Alternatives Program

■ Existing Project



Lynchburg District Summary

Number of Applications: 5 | Average Project Score: 174.8

App ID	District	Submitting Entity	Title	Project Score	State Rank	District Rank	Page Number
13010	Lynchburg	Altavista Town	Altavista Main St Sidewalk - Phase 3	189	19	1	05-01
12903	Lynchburg	Danville City	N Main St and E Franklin Tpke Pedestrian Improvements	177	33	2	05-02
12927	Lynchburg	Danville City	Memorial Dr - Sycamore St Pedestrian Improvements	175	37	3	05-03
12824	Lynchburg	Prince Edward County	Zion Hill Rd. Sidewalk - Phase 1	173	39	4	05-04
12904	Lynchburg	Danville City	Riverwalk Trail - Trade St Connection	160	54	5	05-05

This Page Is Intentionally Left Blank



Project Location by District Ranking



This Page Is Intentionally Left Blank



App ID: 13010

Altavista Town

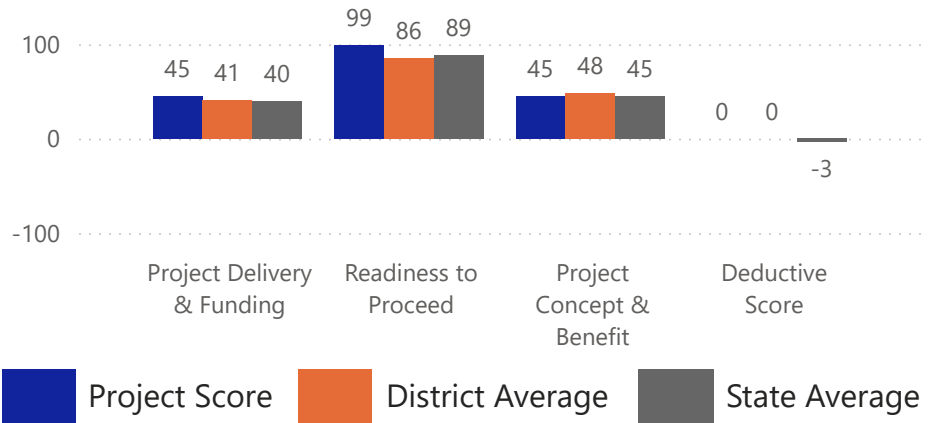
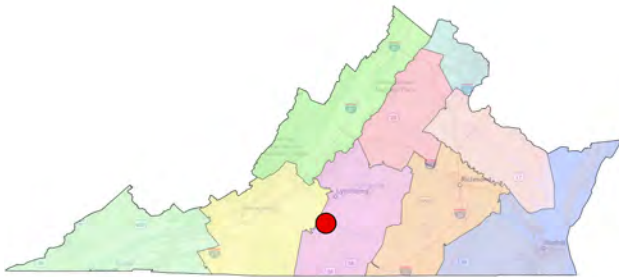
Altavista Main St Sidewalk - Phase 3

Lynchburg District

This project will construct approximately 200 feet of sidewalk on US29-BUS (Main Street) to complete the connection of Main Street and 7th Street. The project will also construct a crosswalk and pedestrian signals at the intersection of Main Street and 7th Street.

<p>189</p> <p>PROJECT MERIT SCORE</p> <p>MAX SCORE: 250</p>	# 1 RANK OF 5 DISTRICTWIDE
	# 19 RANK OF 78 STATEWIDE

<p>TA Requested Funds: \$1,431,383</p> <p>Total Project Cost: \$1,789,229</p>



PROJECT MAP



PROJECT CATEGORY

Pedestrian Project	
SERVES A SCHOOL	EXISTING PROJECT
No	No
FUNDING ELIGIBILITY	
<5,000; Statewide	



App ID: 12927

Danville City

Memorial Dr - Sycamore St Pedestrian Improvements

Lynchburg District

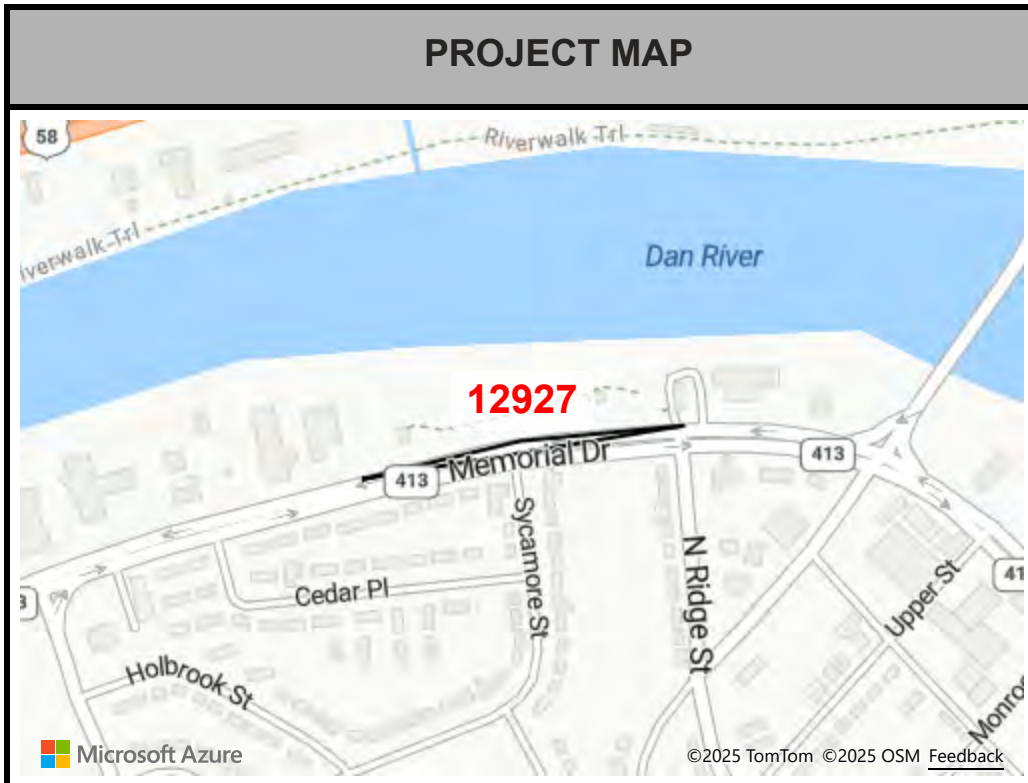
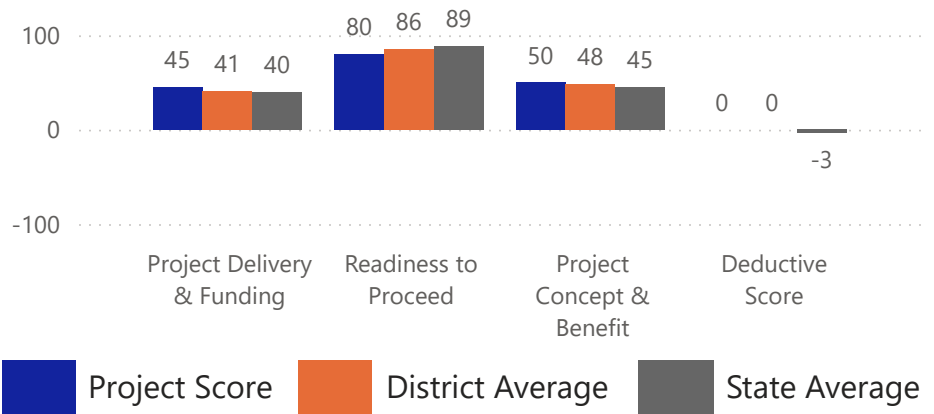
This project will construct a pedestrian signal crossing at the intersection of Sycamore Street and Memorial Drive. In addition, a crosswalk will be constructed across Sycamore Street.

175
PROJECT MERIT SCORE
MAX SCORE: 250

3 RANK OF 5 DISTRICTWIDE

37 RANK OF 78 STATEWIDE

TA Requested Funds: \$1,160,684
Total Project Cost: \$1,450,855



PROJECT CATEGORY	
Pedestrian Project	
SERVES A SCHOOL	EXISTING PROJECT
No	No
FUNDING ELIGIBILITY	
5,000-50,000; Statewide	



App ID: 12824

Prince Edward County

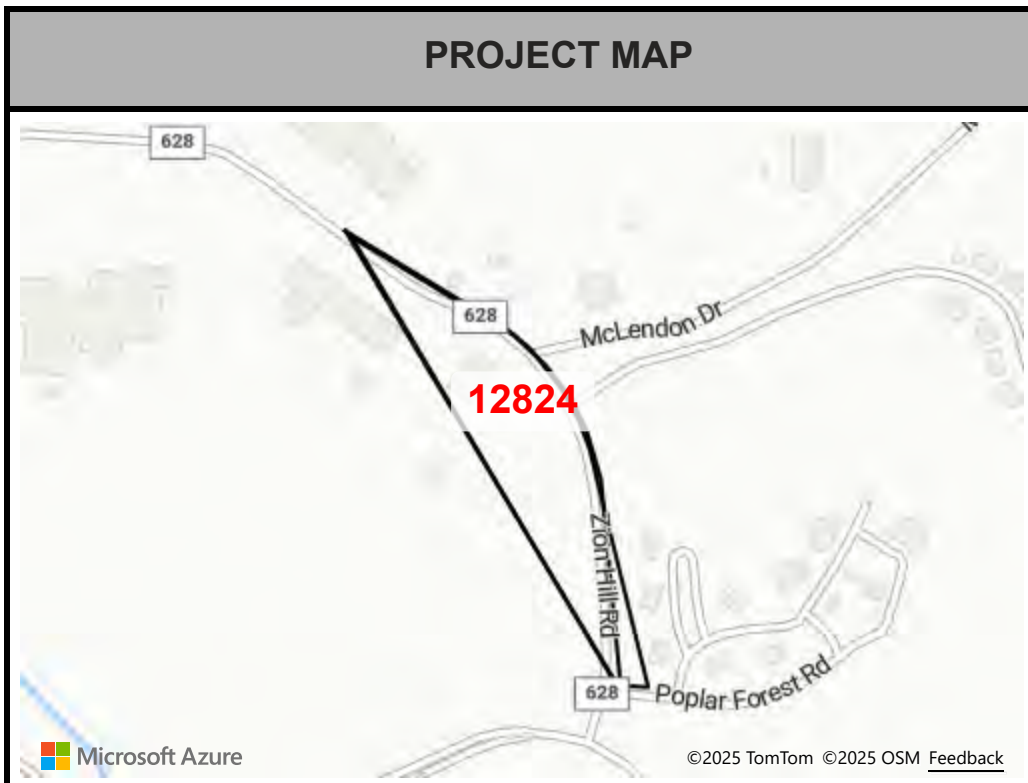
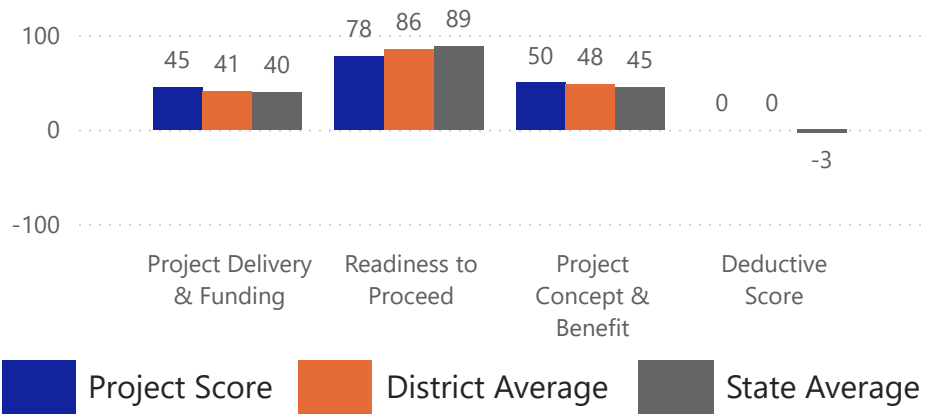
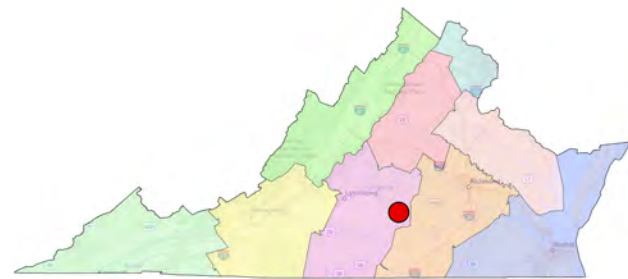
Zion Hill Rd. Sidewalk - Phase 1

Lynchburg District

This project will construct approximately 1,650 feet of sidewalk along Zion Hill Road from the Prince Edward County High School driveway to Poplar Forest Road. Improvements include four crosswalks, ADA-compliant curb ramps, and school zone signage upgrades.

173	# 4 RANK OF 5 DISTRICTWIDE
PROJECT MERIT SCORE	
MAX SCORE: 250	# 39 RANK OF 78 STATEWIDE

TA Requested Funds: \$2,500,000
Total Project Cost: \$4,410,837



PROJECT CATEGORY	
Pedestrian Project	
SERVES A SCHOOL	EXISTING PROJECT
Yes	No
FUNDING ELIGIBILITY	
5,000-50,000; Statewide	



App ID: 12904

Danville City

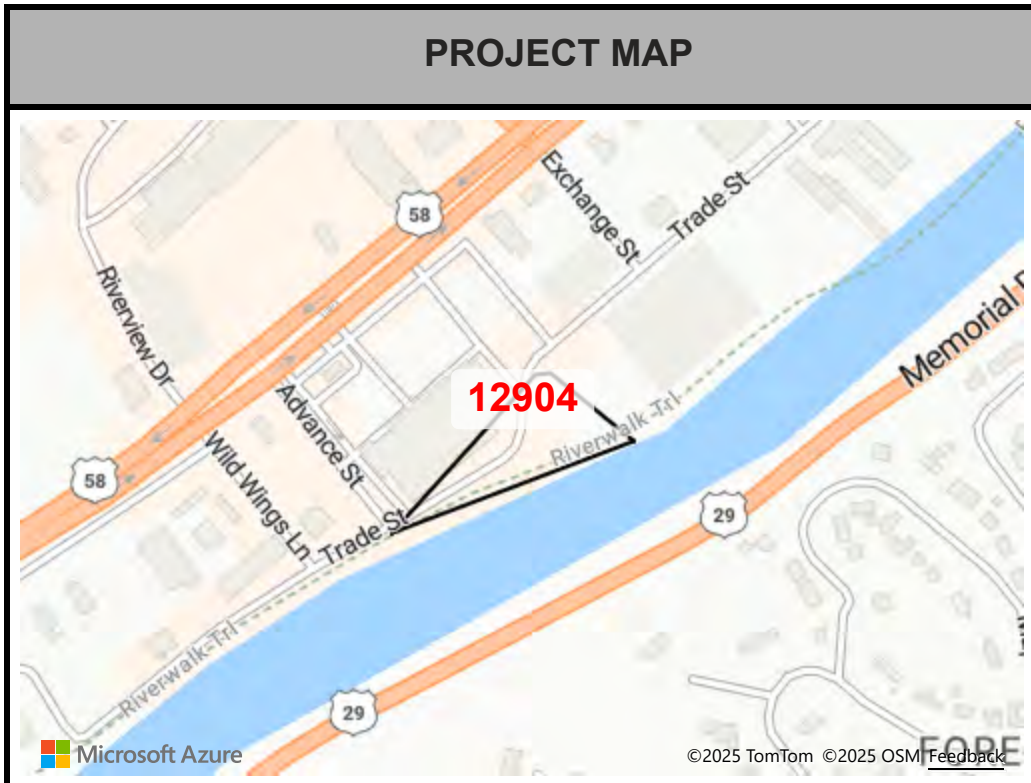
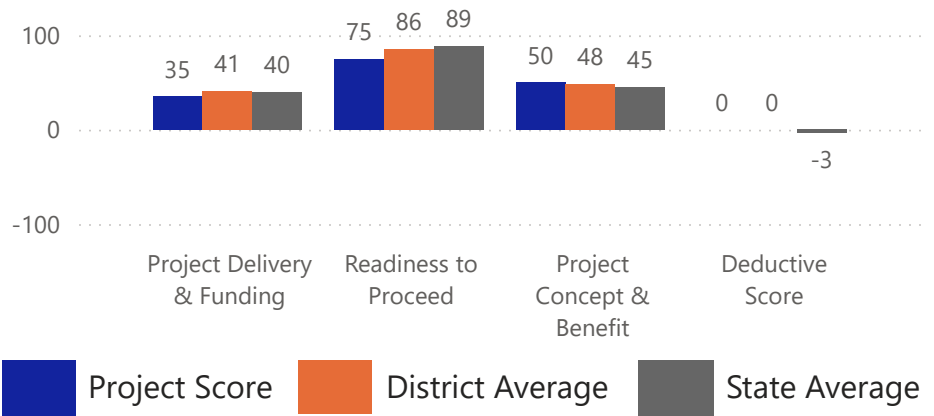
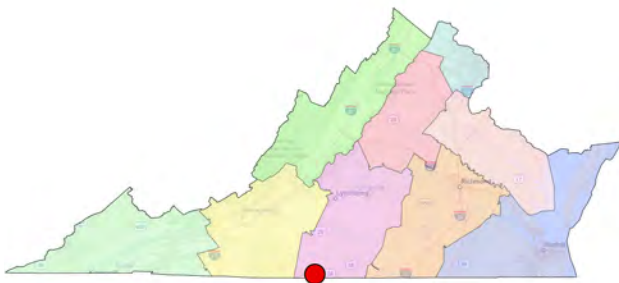
Riverwalk Trail - Trade St Connection

Lynchburg District

This project will construct the missing 1,100 feet section of the Riverwalk Trail between Trade Street and the Dan River. The project will involve narrowing Trade Street by approximately eight feet, resulting in a proposed roadway width of 30 feet.

<p>160</p> <p>PROJECT MERIT SCORE</p> <p>MAX SCORE: 250</p>	# 5 RANK OF 5 DISTRICTWIDE
	# 54 RANK OF 78 STATEWIDE

<p>TA Requested Funds: \$1,204,037</p> <p>Total Project Cost: \$1,505,047</p>



PROJECT CATEGORY	
Shared Use Path	
SERVES A SCHOOL	EXISTING PROJECT
No	No
FUNDING ELIGIBILITY	
5,000-50,000; Statewide	

This Page Is Intentionally Left Blank

TRANSPORTATION ALTERNATIVES PROGRAM

**NORTHERN VIRGINIA
DISTRICT**

FY 2027-28

SCORECARDS

Commonwealth Transportation Board
Virginia Department of Transportation

This Page Is Intentionally Left Blank



Transportation Alternatives Program

Existing Project



Northern Virginia District Summary

Number of Applications: 16 | Average Project Score: 175.6

App ID	District	Submitting Entity	Title	Project Score	State Rank	District Rank	Page Number
12906	Northern Virginia	Prince William County	North Woodbridge Pedestrian Bridge	225	1	1	06-01
12925	Northern Virginia	Fairfax County	Columbia Pike Complete Streets	205	7	2	06-02
12813	Northern Virginia	Vienna Town	Mashie Drive SE Sidewalk	204	9	3	06-03
12909	Northern Virginia	Prince William County	Old Bridge Road Sidewalk	195	12	4	06-04
12843	Northern Virginia	Prince William County	Route 29 Shared Use Path	195	12	4	06-05
12907	Northern Virginia	Prince William County	Old Carolina/Jefferson Street Sidewalk	190	17	6	06-06
12901	Northern Virginia	Prince William County	Elm Farm Road Shared Use Path	190	17	6	06-07
12932	Northern Virginia	Vienna Town	Ayr Hill Ave Sidewalk Improvements	189	19	8	06-08
12826	Northern Virginia	Fairfax City	Norman Avenue Sidewalk	185	24	9	06-09
12931	Northern Virginia	Manassas City	Centreville Sidewalk	184	27	10	06-10
12703	Northern Virginia	Alexandria City	School Crossing Improvements - Phase 2	164	51	11	06-11
12714	Northern Virginia	Loudoun County	Cascades Pkwy: Nokes Blvd - Woodshire Dr	146	63	12	06-12
12715	Northern Virginia	Loudoun County	Pacific Boulevard - Waxpool to W&OD	143	65	13	06-13
12954	Northern Virginia	Manassas Park City	Manassas Drive Shared Use Path	138	68	14	06-14
12864	Northern Virginia	Loudoun County	Safe Pedestrian Passages to School	129	75	15	06-15
12713	Northern Virginia	Loudoun County	Blossom Dr Victoria Stat to Magnolia Rd	127	76	16	06-16

This Page Is Intentionally Left Blank



Project Location by District Ranking



This Page Is Intentionally Left Blank



App ID: 12925

Fairfax County

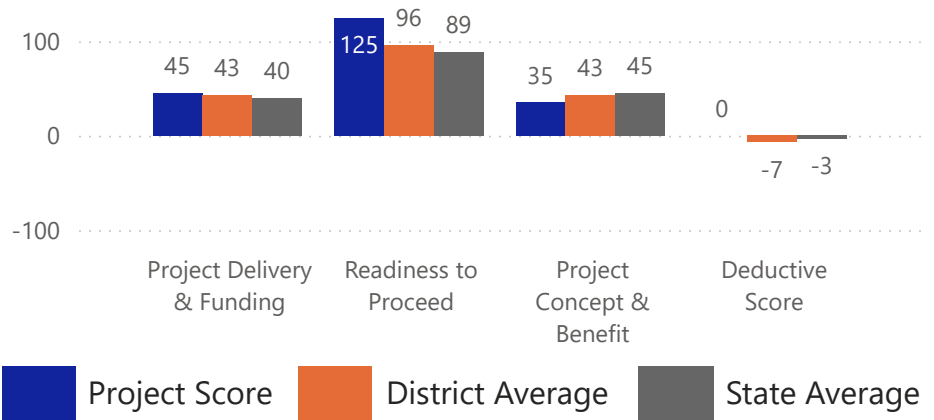
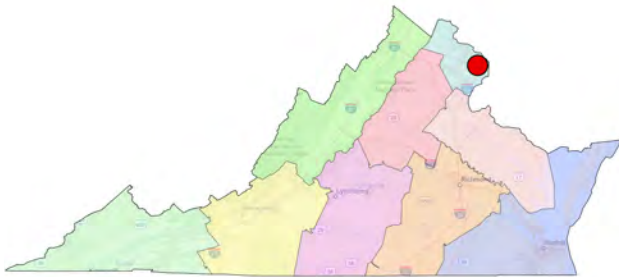
Columbia Pike Complete Streets

Northern Virginia District

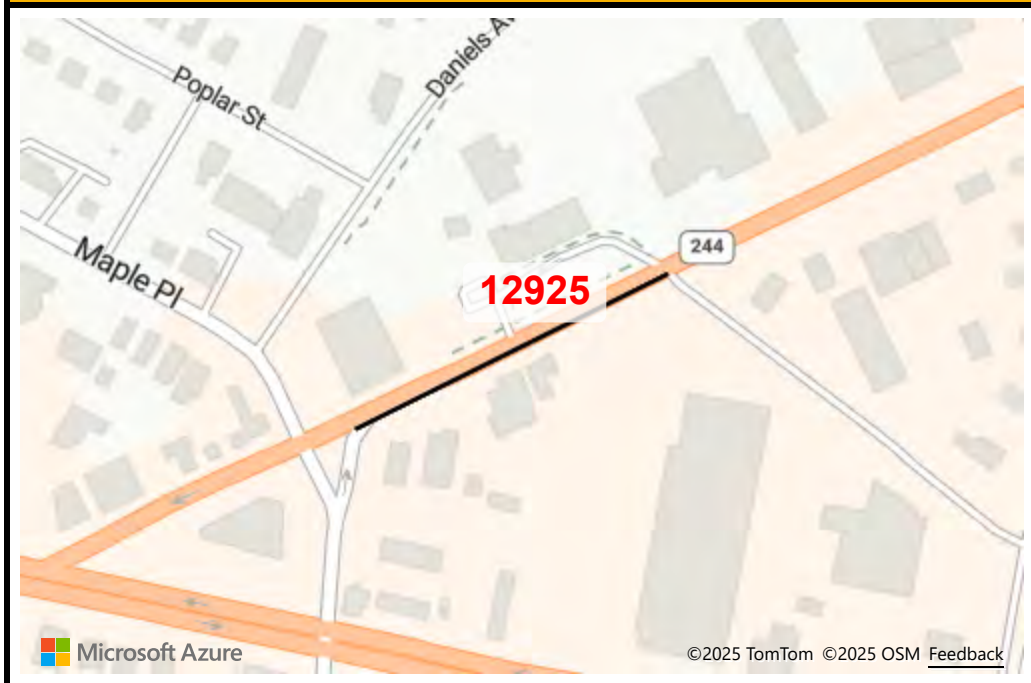
This project will construct approximately 740 feet of sidewalk along the south side of Columbia Pike from the intersection of Backlick Road to Tom Davis Drive. This project will also construct ADA-compliant curb ramps and crosswalks along Columbia Pike and across Columbia Pike at Tom Davis Drive.

205 PROJECT MERIT SCORE MAX SCORE: 250	# 2 RANK OF 16 DISTRICTWIDE
	# 7 RANK OF 78 STATEWIDE

TA Requested Funds: \$534,583
Total Project Cost: \$2,618,635



PROJECT MAP



PROJECT CATEGORY

Pedestrian Project	
SERVES A SCHOOL	EXISTING PROJECT
No	Yes
FUNDING ELIGIBILITY	
Northern Virginia Transportation Planning Board; Statewide	



App ID: 12813

Vienna Town

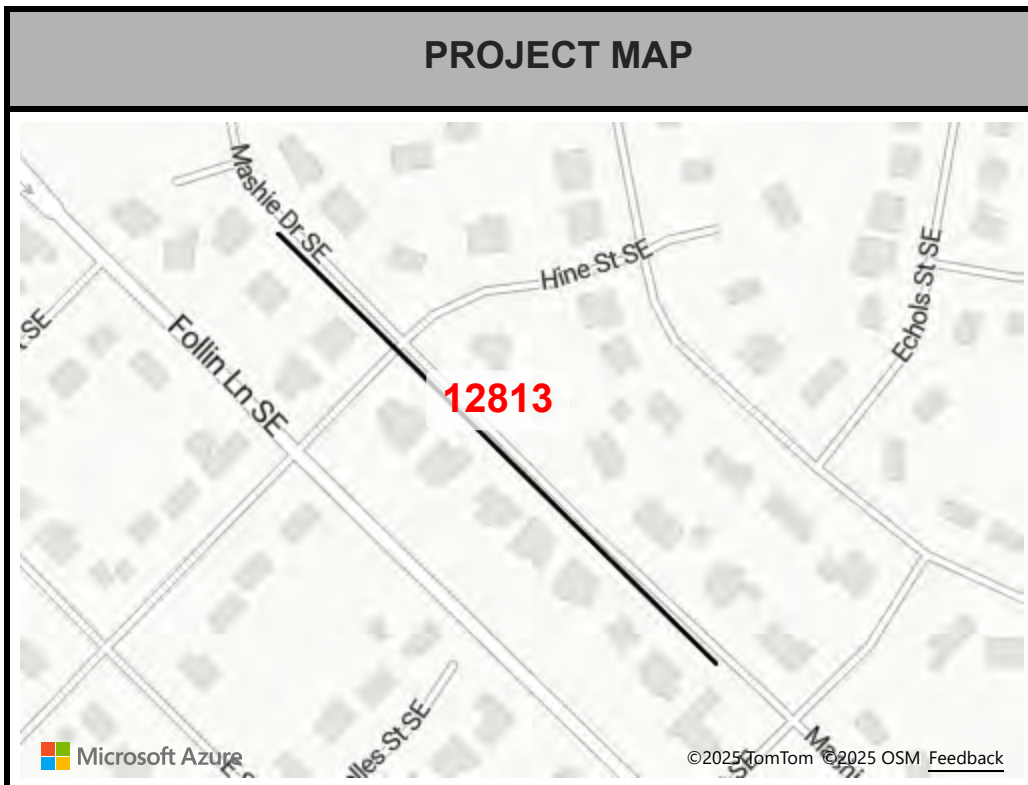
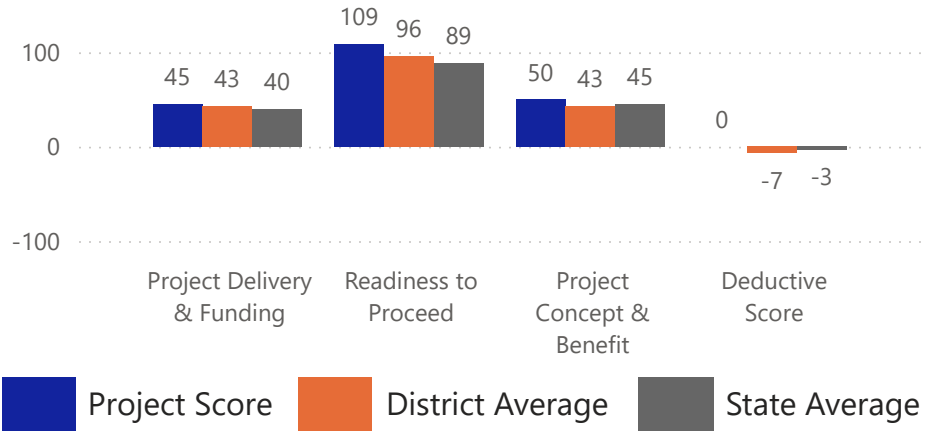
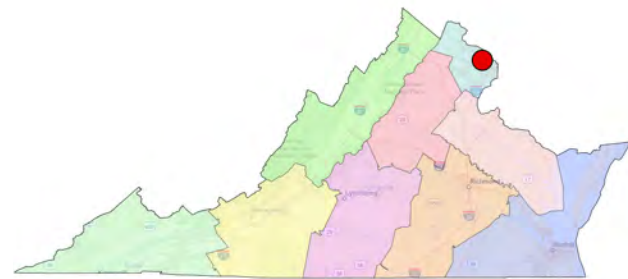
Mashie Drive SE Sidewalk

Northern Virginia District

This project will construct approximately 1,135 feet of sidewalk along Mashie Drive. The project will also construct ADA-compliant curb ramps and crosswalks at the intersection of Mashie Drive and Hine Street.

<p>204</p> <p>PROJECT MERIT SCORE</p> <p>MAX SCORE: 250</p>	# 3 RANK OF 16 DISTRICTWIDE
	# 9 RANK OF 78 STATEWIDE

<p>TA Requested Funds: \$2,500,000</p> <p>Total Project Cost: \$4,921,011</p>



PROJECT CATEGORY	
Pedestrian Project	
SERVES A SCHOOL	EXISTING PROJECT
No	No
FUNDING ELIGIBILITY	
Northern Virginia Transportation Planning Board; Statewide	



App ID: 12909

Prince William County

Old Bridge Road Sidewalk

Northern Virginia District

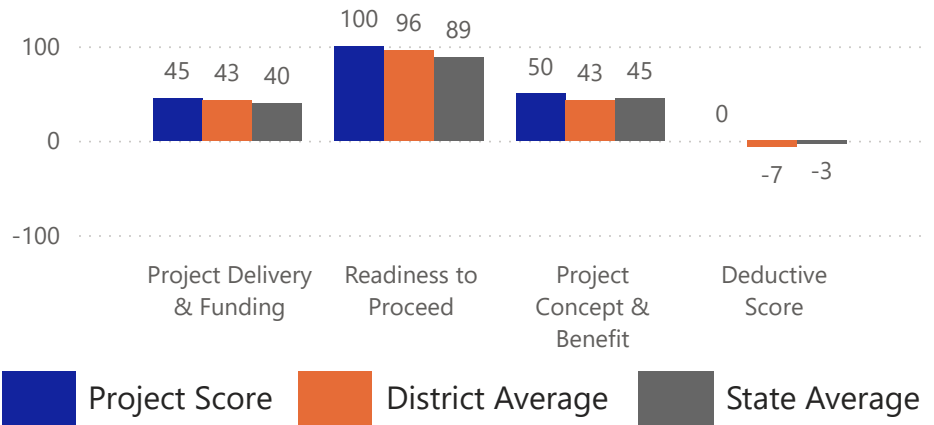
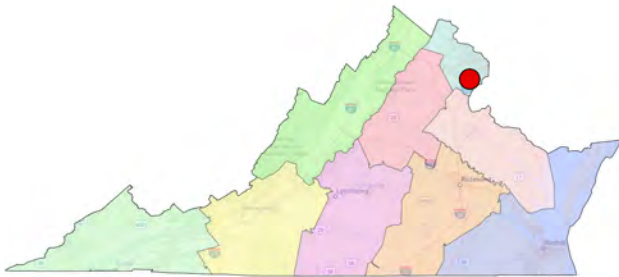
This project will construct approximately 1,980 feet of sidewalk on Old Bridge Road between Oakwood Drive and Antietam Road. The project will also construct curb and gutter, crosswalks, pedestrian signals, and ADA-compliant curb ramps within the project limits.

195
PROJECT MERIT SCORE
MAX SCORE: 250

4 RANK OF 16 DISTRICTWIDE

12 RANK OF 78 STATEWIDE

TA Requested Funds: \$2,372,952
Total Project Cost: \$6,228,207



PROJECT MAP



PROJECT CATEGORY

Pedestrian Project

SERVES A SCHOOL EXISTING PROJECT

Yes

No

FUNDING ELIGIBILITY

Northern Virginia Transportation Planning Board; Statewide



Transportation Alternatives Program



Project Scorecard

App ID: 12843

Prince William County

Route 29 Shared Use Path

Northern Virginia District

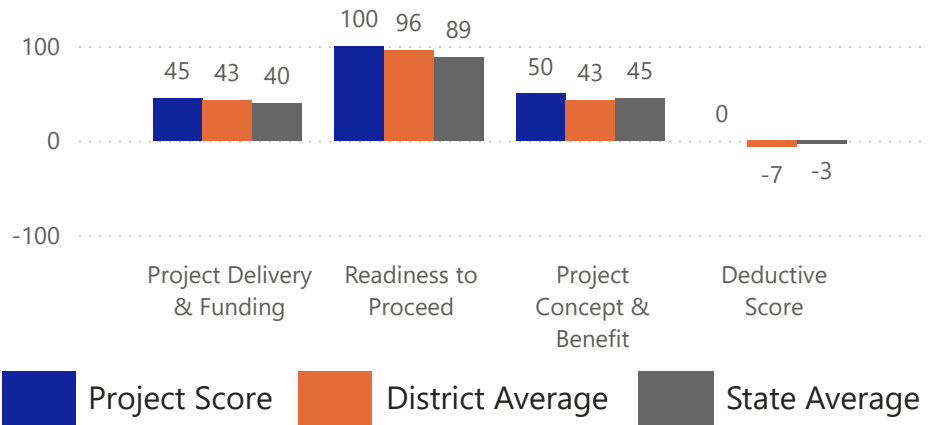
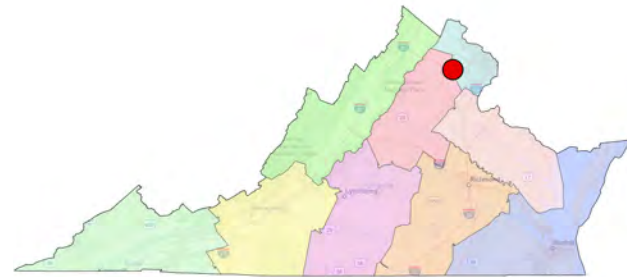
This project will construct approximately 400 feet of shared-use path along northbound Route 29 (Lee Highway) from Tysons Oak Court to the existing terminal at the Stonewall Shops parcel line.

195
PROJECT MERIT SCORE
MAX SCORE: 250

4 RANK OF 16 DISTRICTWIDE

12 RANK OF 78 STATEWIDE

TA Requested Funds: \$1,039,743
Total Project Cost: \$1,299,679



PROJECT MAP



PROJECT CATEGORY

Shared Use Path

SERVES A SCHOOL EXISTING PROJECT

No

No

FUNDING ELIGIBILITY

Northern Virginia Transportation Planning Board; Statewide

Microsoft Azure

©2025 TomTom ©2025 OSM Feedback



App ID: 12907

Prince William County

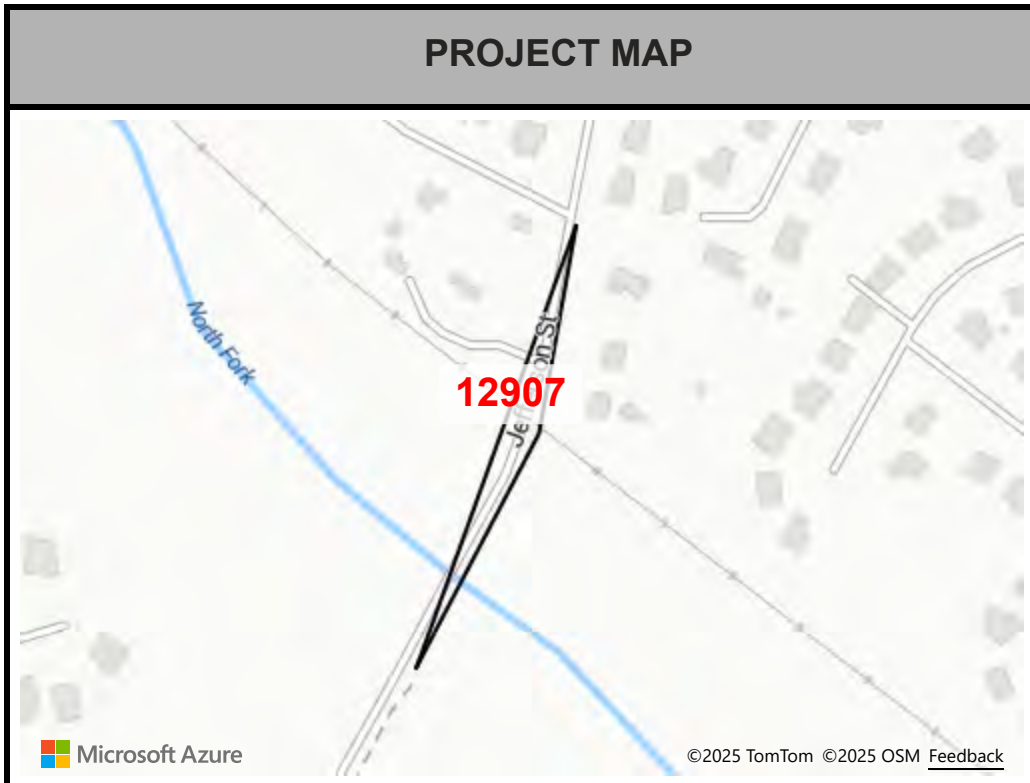
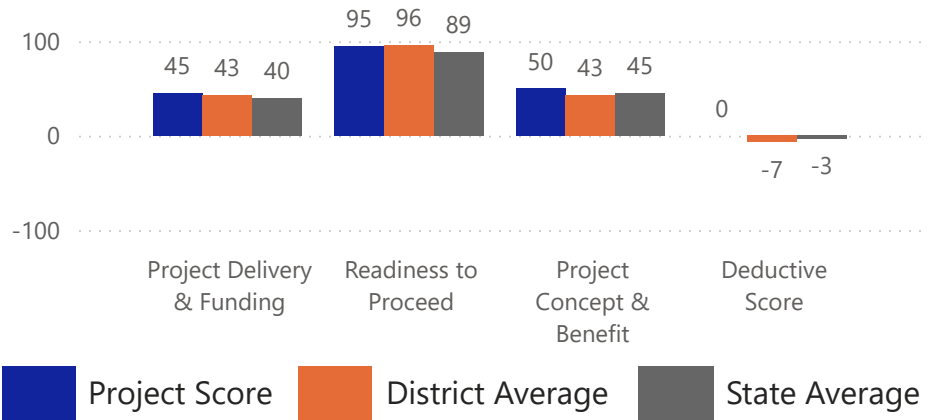
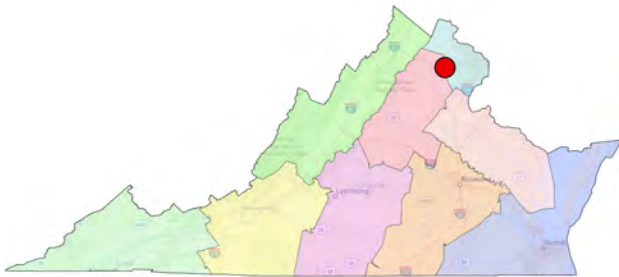
Old Carolina/Jefferson Street Sidewalk

Northern Virginia District

This project will construct approximately 780 feet of sidewalk on Old Carolina Road/Jefferson Street from the existing termini 820 feet north of Sommerset Crossing to Fayette Street. The project will also construct a crosswalk immediately south of the tracks, ADA-compliant curb ramps at the intersection with Fayette Street, a pedestrian automatic gate at the railroad crossing, curb and gutter, and a buffer strip.

190 PROJECT MERIT SCORE MAX SCORE: 250	# 6 RANK OF 16 DISTRICTWIDE
	# 17 RANK OF 78 STATEWIDE

TA Requested Funds: \$2,470,256 Total Project Cost: \$4,764,202
--



PROJECT CATEGORY	
Pedestrian Project	
SERVES A SCHOOL	EXISTING PROJECT
No	No
FUNDING ELIGIBILITY	
Northern Virginia Transportation Planning Board; Statewide	



App ID: 12901

Prince William County

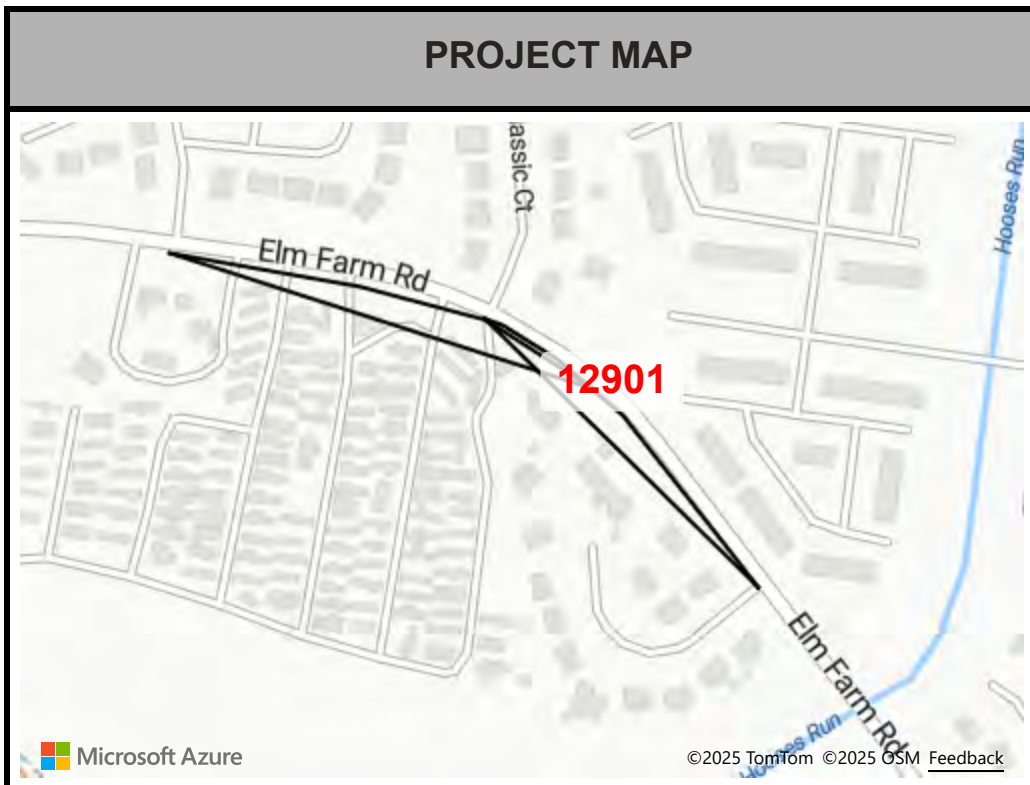
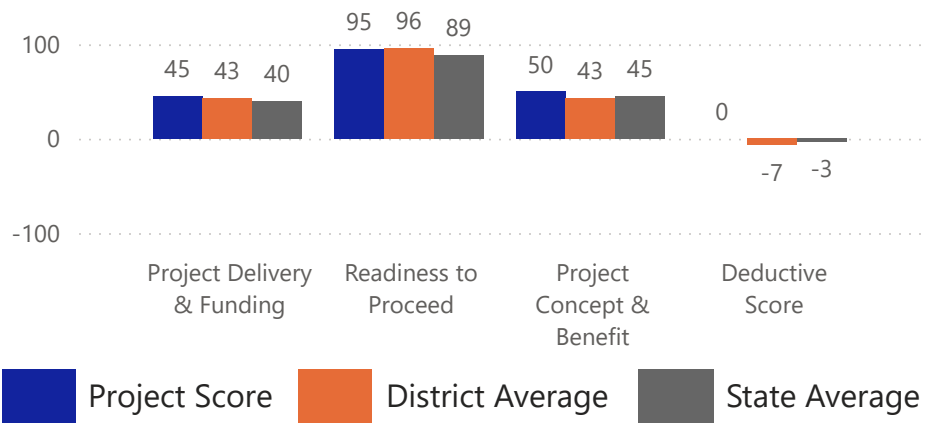
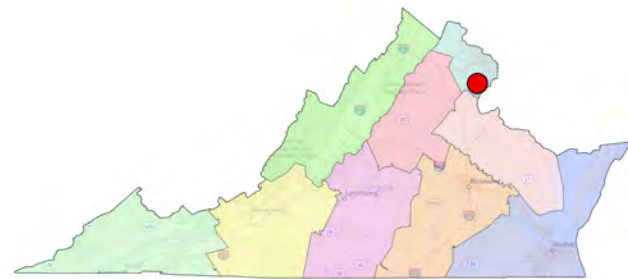
Elm Farm Road Shared Use Path

Northern Virginia District

This project will construct approximately 1,800 feet of shared-use path from Vista Forest Drive to 200 feet east of Lace Bark Elm Court. This project will also construct a crosswalk across Elm Farm Road at Classic Court.

<p>190</p> <p>PROJECT MERIT SCORE</p> <p>MAX SCORE: 250</p>	# 6 RANK OF 16 DISTRICTWIDE
	# 17 RANK OF 78 STATEWIDE

<p>TA Requested Funds: \$2,334,174</p> <p>Total Project Cost: \$5,446,725</p>



PROJECT CATEGORY	
Shared Use Path	
SERVES A SCHOOL	EXISTING PROJECT
No	No
FUNDING ELIGIBILITY	
Northern Virginia Transportation Planning Board; Statewide	



App ID: 12954

Manassas Park City

Manassas Drive Shared Use Path

Northern Virginia District

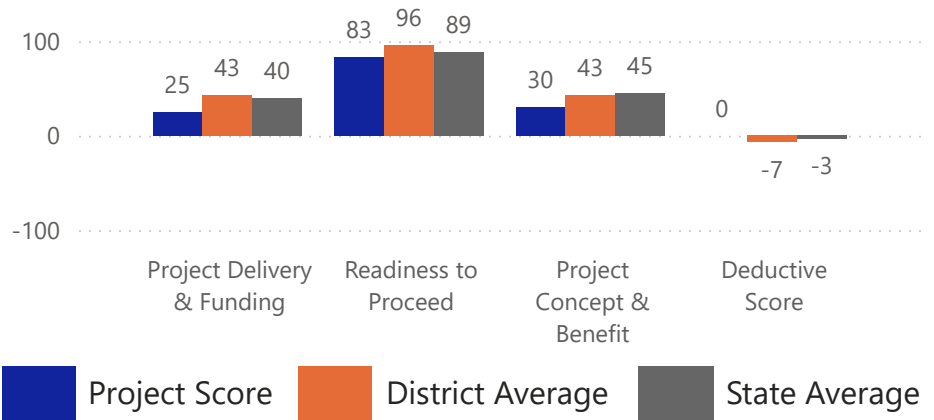
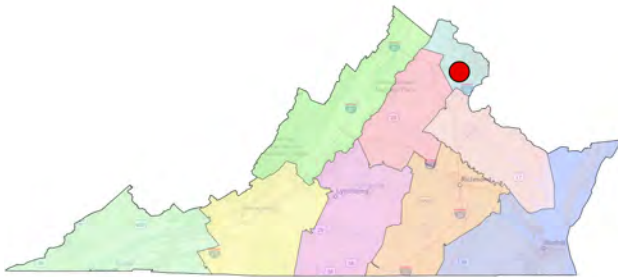
This project will construct approximately 1,125 feet of shared-use path along Manassas Drive between Broad Street and Railroad Drive. The path will be sidewalk only for the railroad crossing.

138
PROJECT MERIT SCORE
MAX SCORE: 250

14 RANK OF 16 DISTRICTWIDE

68 RANK OF 78 STATEWIDE

TA Requested Funds: \$2,388,529
Total Project Cost: \$4,343,159



PROJECT MAP



PROJECT CATEGORY

Shared Use Path

SERVES A SCHOOL EXISTING PROJECT

Yes

No

FUNDING ELIGIBILITY

Northern Virginia Transportation Planning Board; Statewide



Transportation Alternatives Program



Project Scorecard

App ID: 12864

Loudoun County

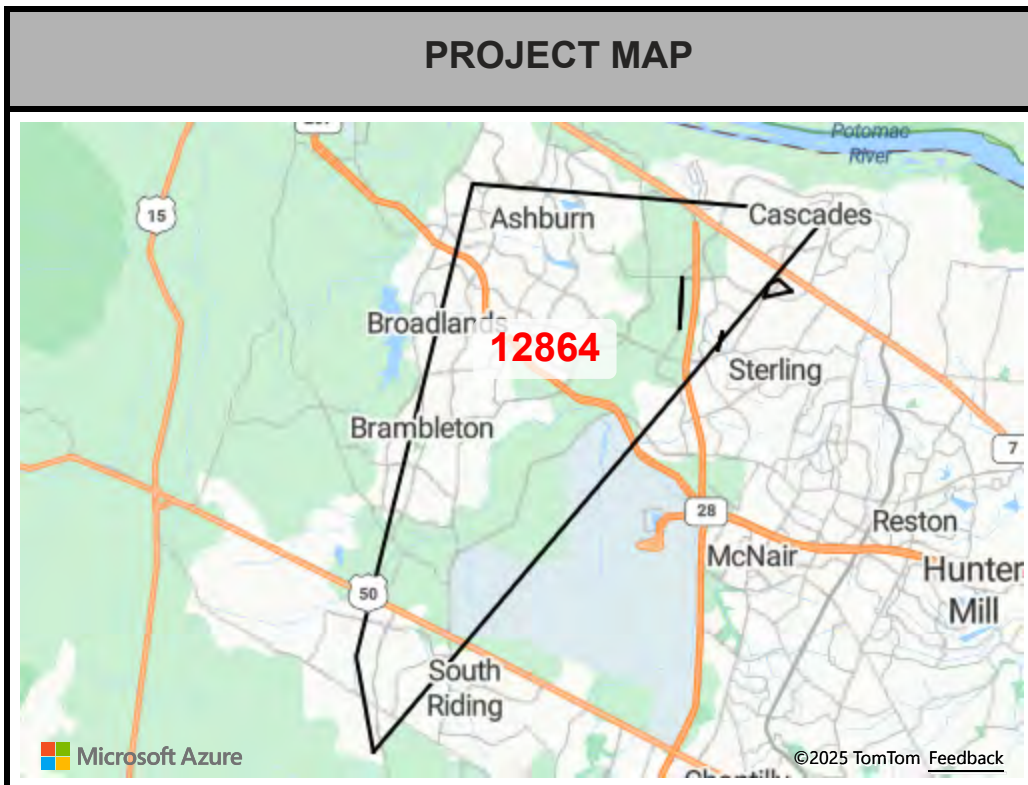
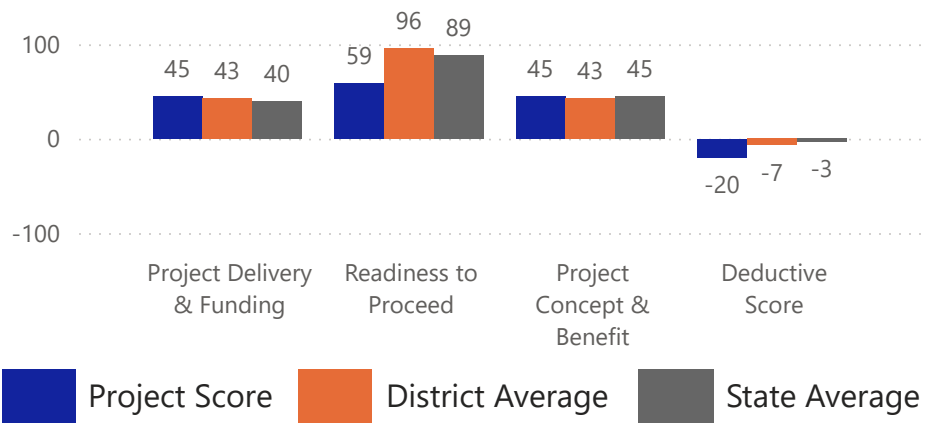
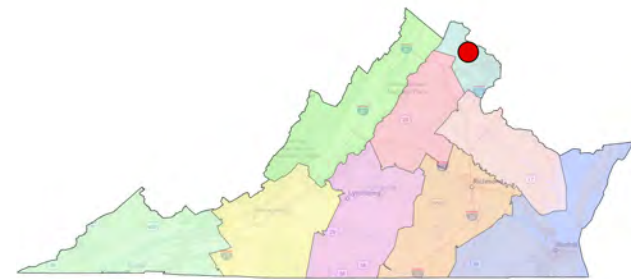
Safe Pedestrian Passages to School

Northern Virginia District

This project will construct sidewalk and crosswalk improvements at eight locations near schools across Loudoun County. Improvements include crosswalk markings, pedestrian refuges, ADA-compliant curb ramps, curb and gutter, and additional sidewalk.

129	# 15 RANK OF 16 DISTRICTWIDE
PROJECT MERIT SCORE	
MAX SCORE: 250	# 75 RANK OF 78 STATEWIDE

TA Requested Funds: \$924,795
Total Project Cost: \$1,685,994



PROJECT CATEGORY	
Pedestrian Project	
SERVES A SCHOOL	EXISTING PROJECT
Yes	No
FUNDING ELIGIBILITY	
Northern Virginia Transportation Planning Board; Statewide	



Transportation Alternatives Program



Project Scorecard

App ID: 12713

Loudoun County

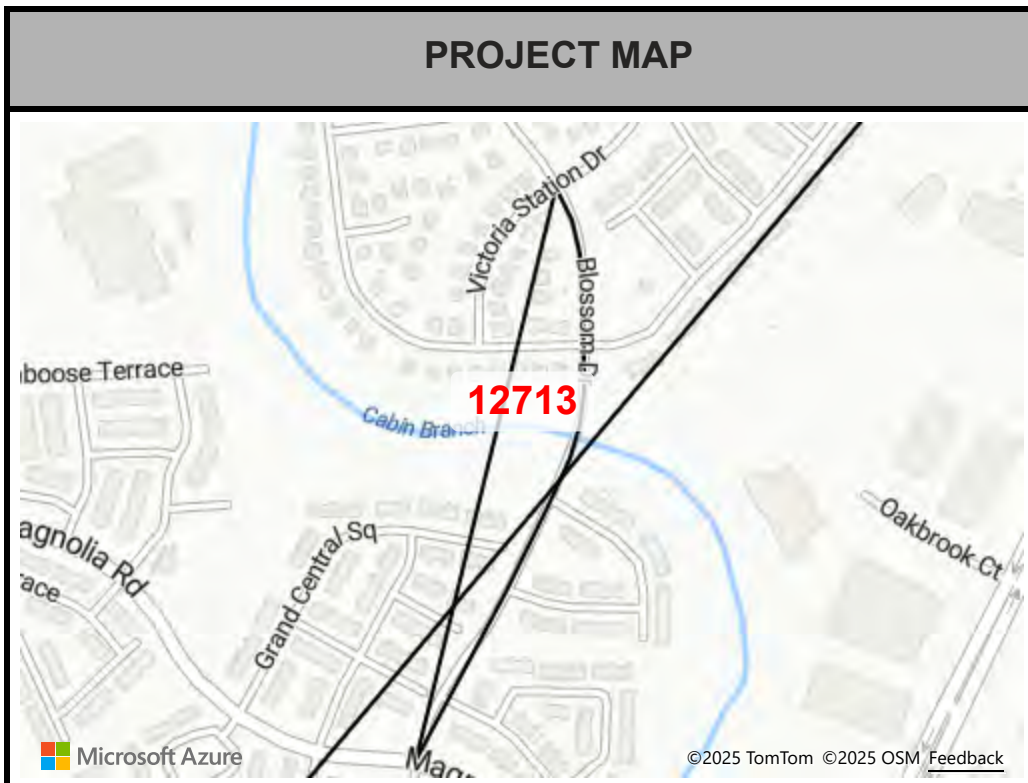
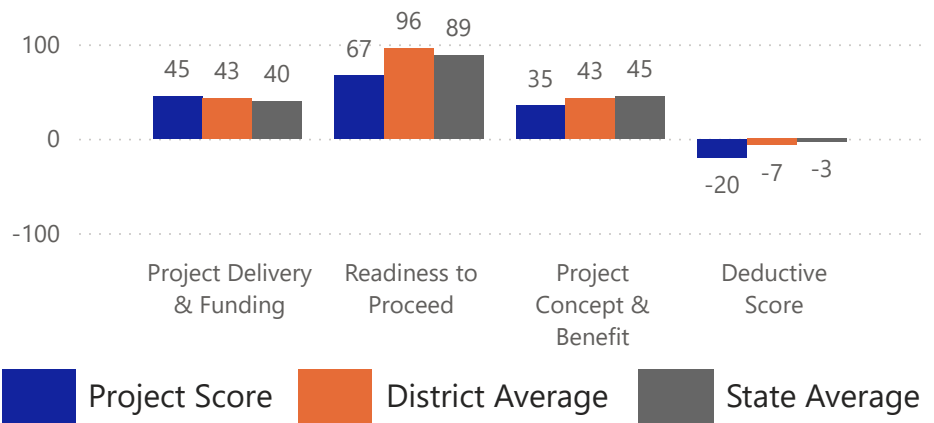
Blossom Dr Victoria Stat to Magnolia Rd

Northern Virginia District

This project will construct approximately 1,740 feet of sidewalk along Blossom Drive between Victoria Station Drive and Magnolia Road. Improvements within the project limits include crosswalk markings, ADA-compliant curb ramps, curb and gutter, and the realignment of the shared-use path at the tie-in with the new sidewalk.

127	# 16 RANK OF 16 DISTRICTWIDE
PROJECT MERIT SCORE	
MAX SCORE: 250	# 76 RANK OF 78 STATEWIDE

TA Requested Funds: \$329,291
Total Project Cost: \$1,913,614



PROJECT CATEGORY	
Pedestrian Project	
SERVES A SCHOOL	EXISTING PROJECT
No	No
FUNDING ELIGIBILITY	
Northern Virginia Transportation Planning Board; Statewide	

TRANSPORTATION ALTERNATIVES PROGRAM

**RICHMOND
DISTRICT**

FY 2027-28

SCORECARDS

Commonwealth Transportation Board
Virginia Department of Transportation

This Page Is Intentionally Left Blank



Transportation Alternatives Program

■ Existing Project



Richmond District Summary

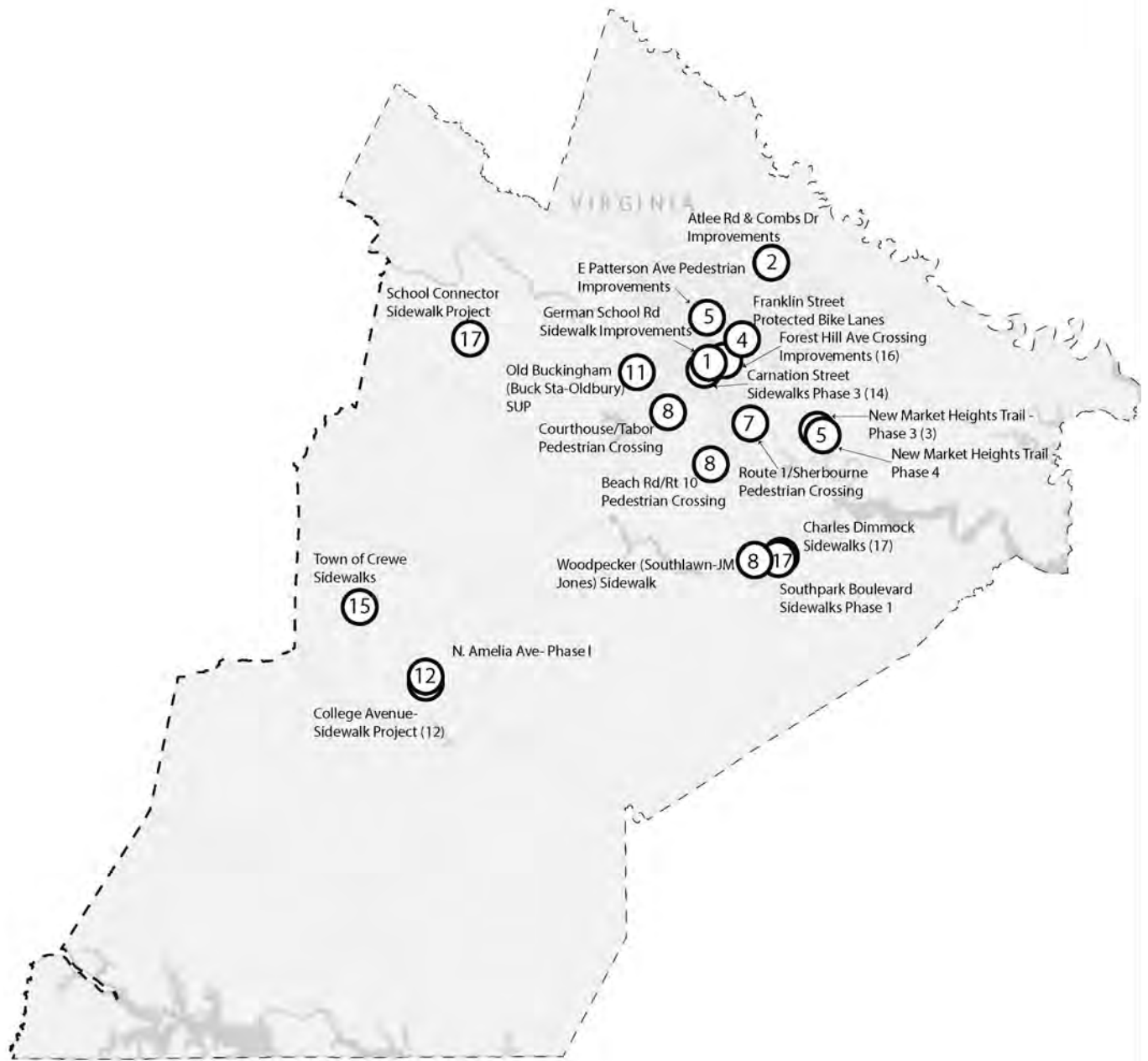
Number of Applications: 19 | Average Project Score: 168.3

App ID	District	Submitting Entity	Title	Project Score	State Rank	District Rank	Page Number
12749	Richmond	Richmond City	German School Rd Sidewalk Improvements	208	6	1	07-01
12763	Richmond	Hanover County	Atlee Rd and Combs Dr Improvements	205	7	2	07-02
12770	Richmond	Henrico County	New Market Heights Trail - Phase 3	196	11	3	07-03
12748	Richmond	Richmond City	Franklin Street Protected Bike Lanes	194	14	4	07-04
12817	Richmond	Richmond City	E Patterson Ave Pedestrian Improvements	186	21	5	07-05
12773	Richmond	Henrico County	New Market Heights Trail - Phase 4	186	21	5	07-06
12734	Richmond	Chesterfield County	Route 1/Sherbourne Pedestrian Crossing	177	33	7	07-07
12731	Richmond	Chesterfield County	Beach Rd/Rt 10 Pedestrian Crossing	172	40	8	07-08
12732	Richmond	Chesterfield County	Courthouse/Tabor Pedestrian Crossing	172	40	8	07-09
12735	Richmond	Chesterfield County	Woodpecker (Southlawn-JM Jones) Sidewalk	172	40	8	07-10
12733	Richmond	Chesterfield County	Old Buckingham (Buck Sta-Oldbury) Shared Use Path	167	47	11	07-11
12175	Richmond	Blackstone Town	N Amelia Ave - Phase 1	160	54	12	07-12
12815	Richmond	Blackstone Town	College Avenue- Sidewalk Project	160	54	12	07-13
12746	Richmond	Richmond City	Carnation Street Sidewalks - Phase 3	155	58	14	07-14
12976	Richmond	Nottoway County	Town of Crewe Sidewalks	150	61	15	07-15
12747	Richmond	Richmond City	Forest Hill Ave Crossing Improvements	148	62	16	07-16
12940	Richmond	Powhatan County	School Connector Sidewalk Project	130	72	17	07-17
12757	Richmond	Colonial Heights City	Southpark Boulevard Sidewalks - Phase 1	130	72	17	07-18
12728	Richmond	Colonial Heights City	Charles Dimmock Sidewalks	130	72	17	07-19

This Page Is Intentionally Left Blank



Project Location by District Ranking



This Page Is Intentionally Left Blank



Transportation Alternatives Program



Project Scorecard

App ID: 12749

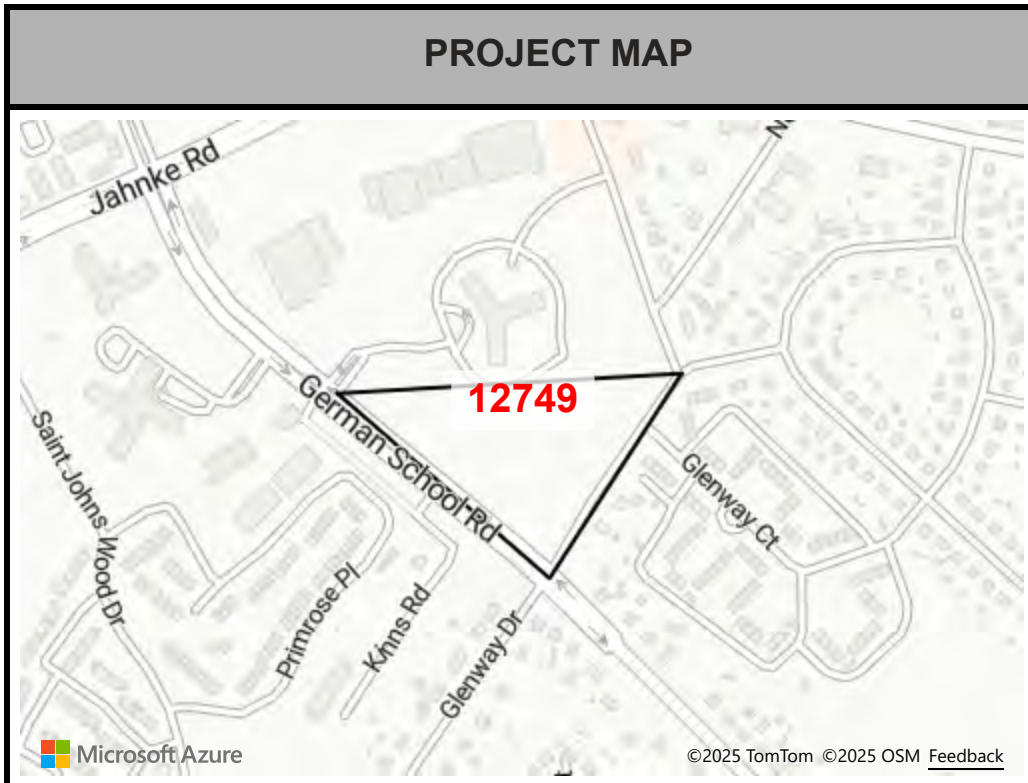
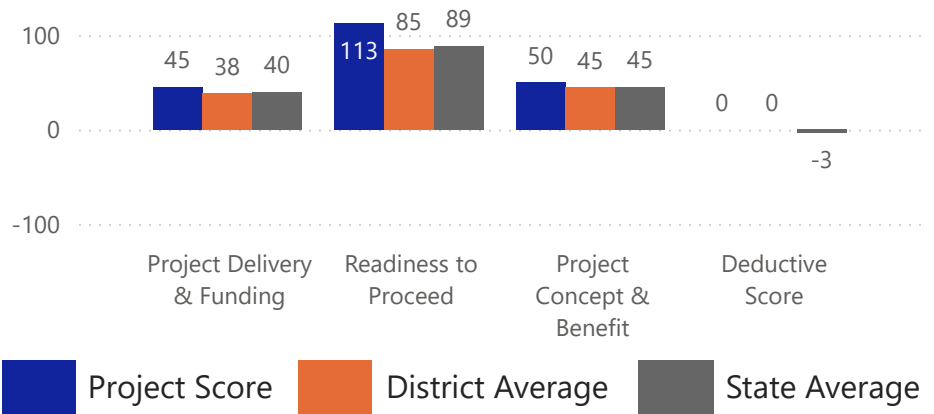
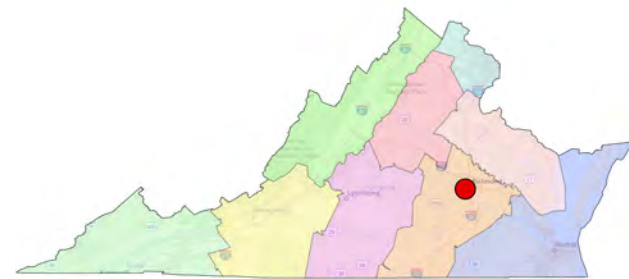
Richmond City

German School Rd Sidewalk Improvements

Richmond District

This project will construct sidewalk on German School Road from 1021 German School Road to Glenway Drive and on Glenway Drive from German School Road to Blakemore Road. The project will also construct crosswalks across German School Road, ADA-compliant curb ramps, and curb bump-outs at the German School Road and Glenway Drive intersection. Additionally, a crosswalk with ADA-compliant curbs ramps will be constructed at the Glenway Drive and Blakemore Road intersection.

208 PROJECT MERIT SCORE MAX SCORE: 250	# 1 RANK OF 19 DISTRICTWIDE
	# 6 RANK OF 78 STATEWIDE
TA Requested Funds: \$1,620,506 Total Project Cost: \$2,208,041	



PROJECT CATEGORY	
Pedestrian Project	
SERVES A SCHOOL	EXISTING PROJECT
No	No
FUNDING ELIGIBILITY	
Richmond Regional Transportation Planning Organization; Statewide	



App ID: 12770

Henrico County

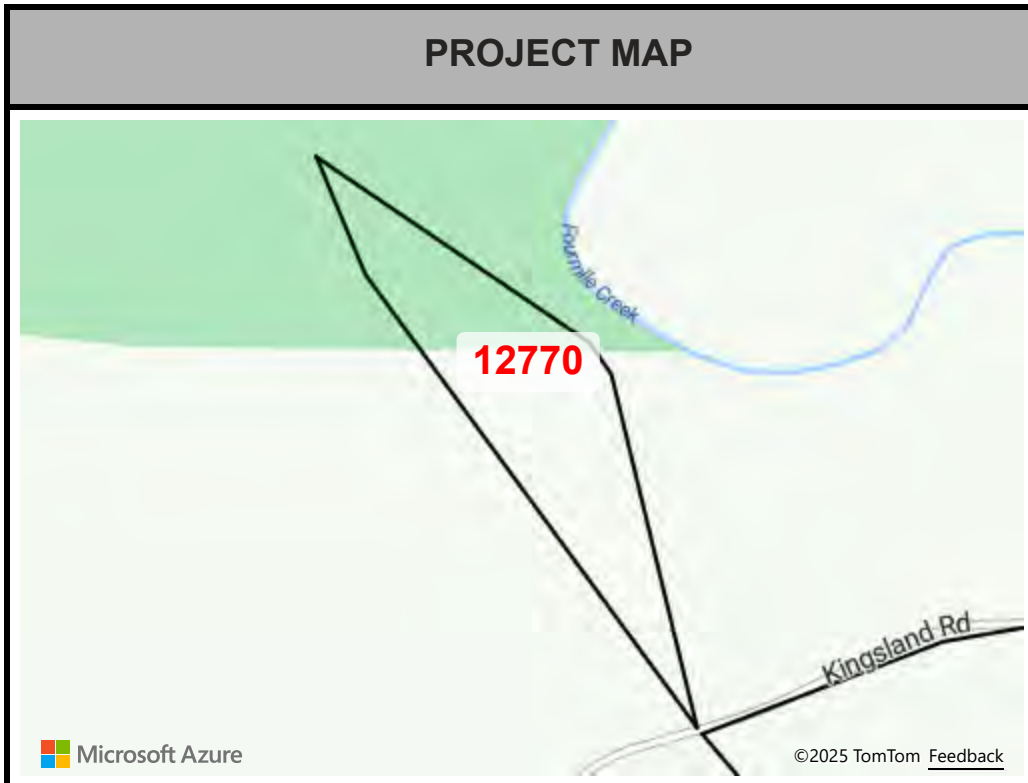
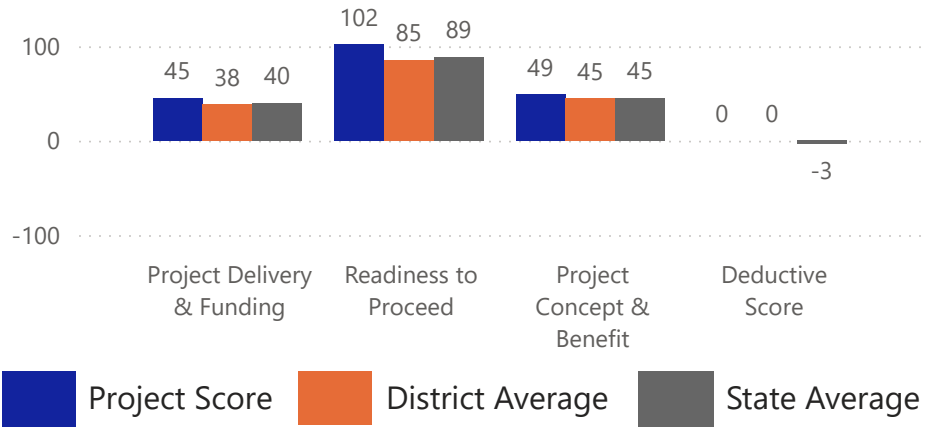
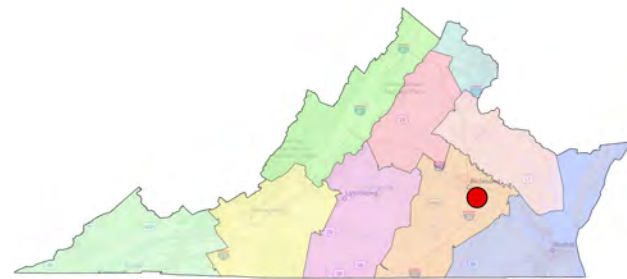
New Market Heights Trail - Phase 3

Richmond District

This project will construct approximately 3,200 feet of the New Market Heights Trail (a paved shared-use path) from the New Market Battlefield area to Kingsland Road.

<p>196</p> <p>PROJECT MERIT SCORE</p> <p>MAX SCORE: 250</p>	# 3 RANK OF 19 DISTRICTWIDE
	# 11 RANK OF 78 STATEWIDE

<p>TA Requested Funds: \$2,500,000</p> <p>Total Project Cost: \$5,019,121</p>



PROJECT CATEGORY	
Shared Use Path	
SERVES A SCHOOL	EXISTING PROJECT
No	No
FUNDING ELIGIBILITY	
Richmond Regional Transportation Planning Organization; Statewide	



App ID: 12748

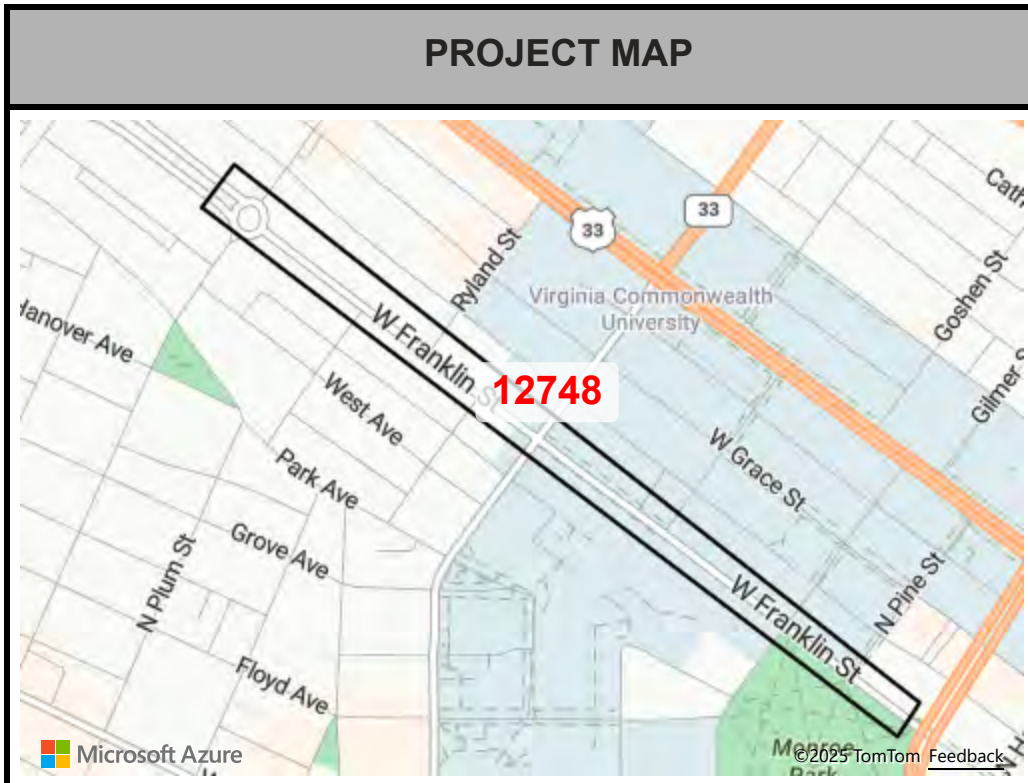
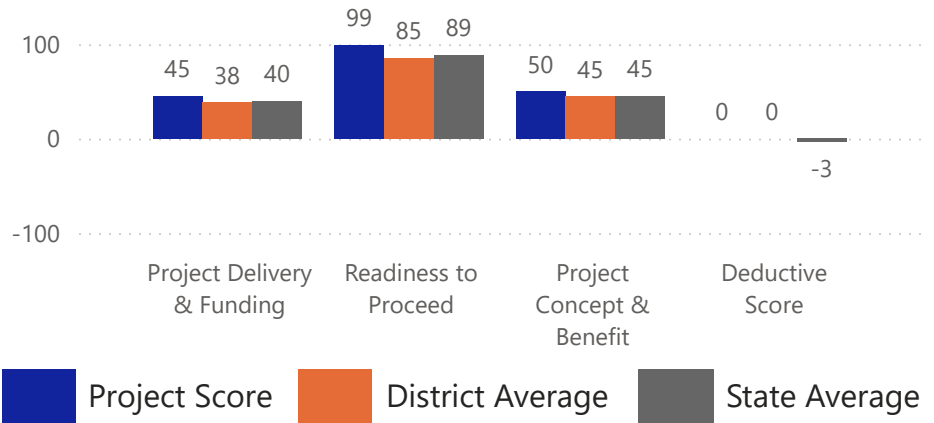
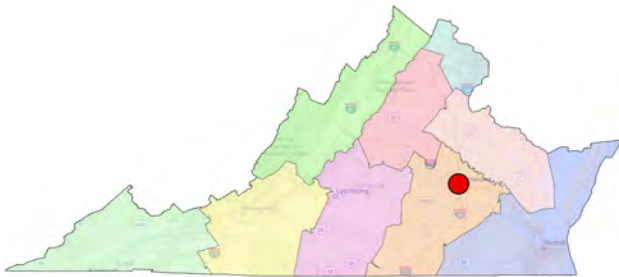
Richmond City

Franklin Street Protected Bike Lanes

Richmond District

This project will construct a two-way bikeway with physical separation on Franklin Street from Belvidere Street to Lombardy Street.

<p>194</p> <p>PROJECT MERIT SCORE</p> <p>MAX SCORE: 250</p>	# 4 RANK OF 19 DISTRICTWIDE
	# 14 RANK OF 78 STATEWIDE
<p>TA Requested Funds: \$1,000,000</p> <p>Total Project Cost: \$2,069,395</p>	



PROJECT CATEGORY	
Bicycle Lanes	
SERVES A SCHOOL	EXISTING PROJECT
No	No
FUNDING ELIGIBILITY	
<p>Richmond Regional Transportation Planning Organization; Statewide</p>	



App ID: 12734

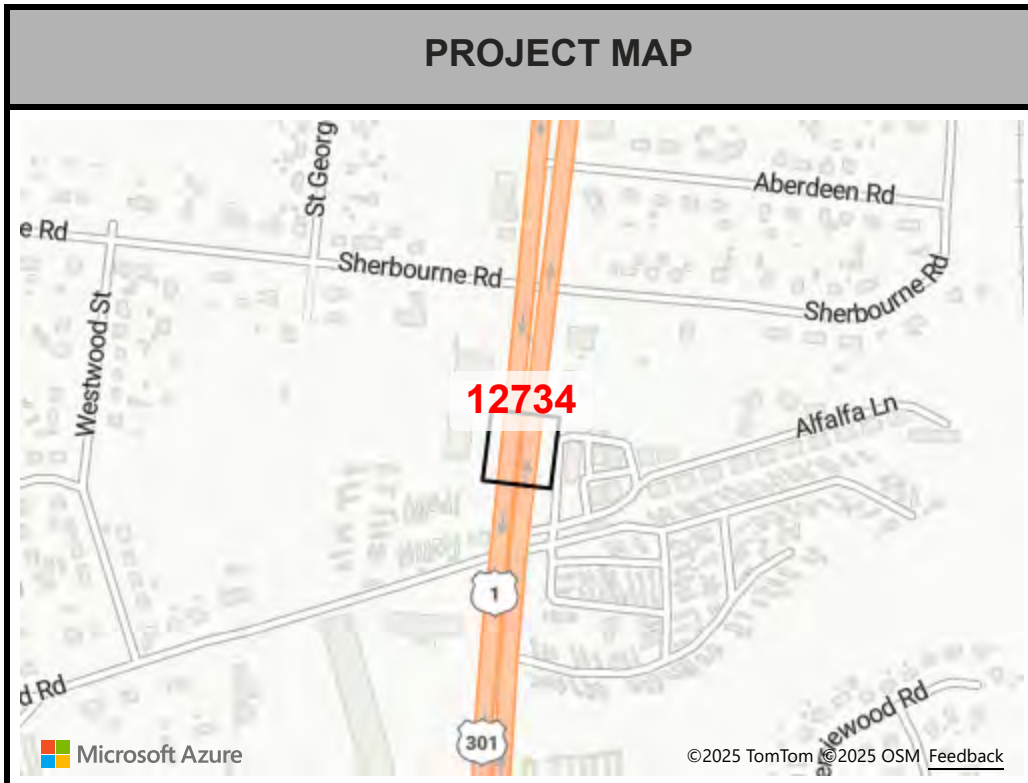
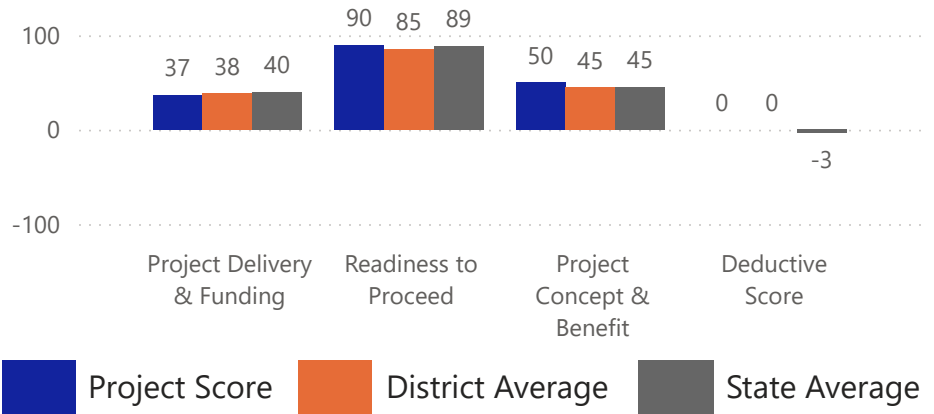
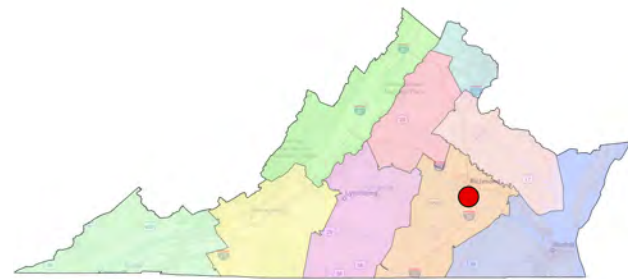
Chesterfield County

Route 1/Sherbourne Pedestrian Crossing

Richmond District

This project will construct a pedestrian hybrid beacon and crossing approximately 500 feet south of the Route 1 and Sherbourne Road intersection. This project will also construct 40 feet of sidewalk in the median between Route 1 northbound and Route 1 southbound.

<p>177</p> <p>PROJECT MERIT SCORE</p> <p>MAX SCORE: 250</p>	# 7 RANK OF 19 DISTRICTWIDE
	# 33 RANK OF 78 STATEWIDE
<p>TA Requested Funds: \$874,232</p> <p>Total Project Cost: \$1,092,790</p>	



PROJECT CATEGORY	
Pedestrian Project	
SERVES A SCHOOL	EXISTING PROJECT
No	No
FUNDING ELIGIBILITY	
Richmond Regional Transportation Planning Organization; Statewide	



App ID: 12731

Chesterfield County

Beach Rd/Rt 10 Pedestrian Crossing

Richmond District

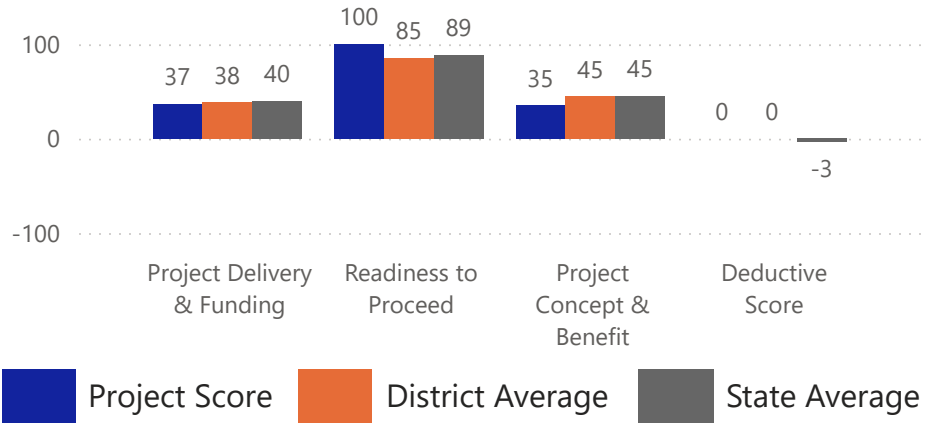
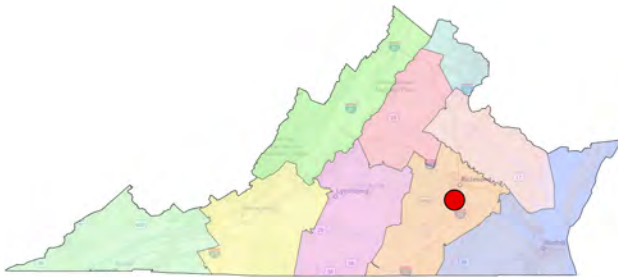
This project will construct approximately 180 feet of sidewalk on Ironbridge Road and two signalized pedestrian crossings with ADA-compliant curb ramps at the intersection of Ironbridge Road and Beach Road.

172
PROJECT MERIT SCORE
MAX SCORE: 250

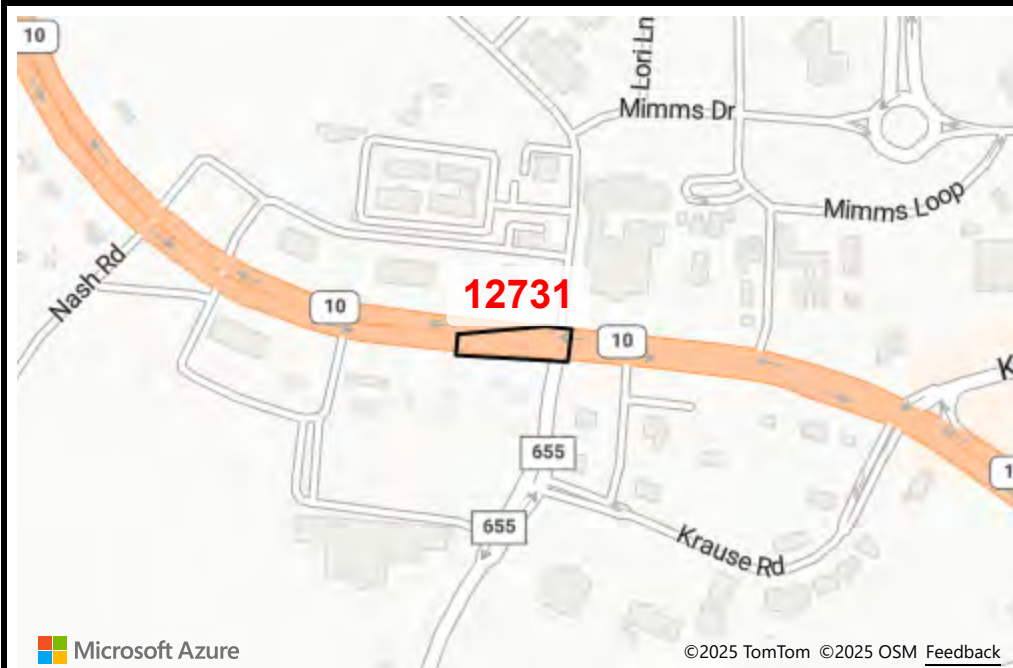
8 RANK OF 19 DISTRICTWIDE

40 RANK OF 78 STATEWIDE

TA Requested Funds: \$1,211,325
Total Project Cost: \$1,514,157



PROJECT MAP



PROJECT CATEGORY

Pedestrian Project

SERVES A SCHOOL EXISTING PROJECT

No

No

FUNDING ELIGIBILITY

Richmond Regional Transportation Planning Organization; Statewide



App ID: 12732

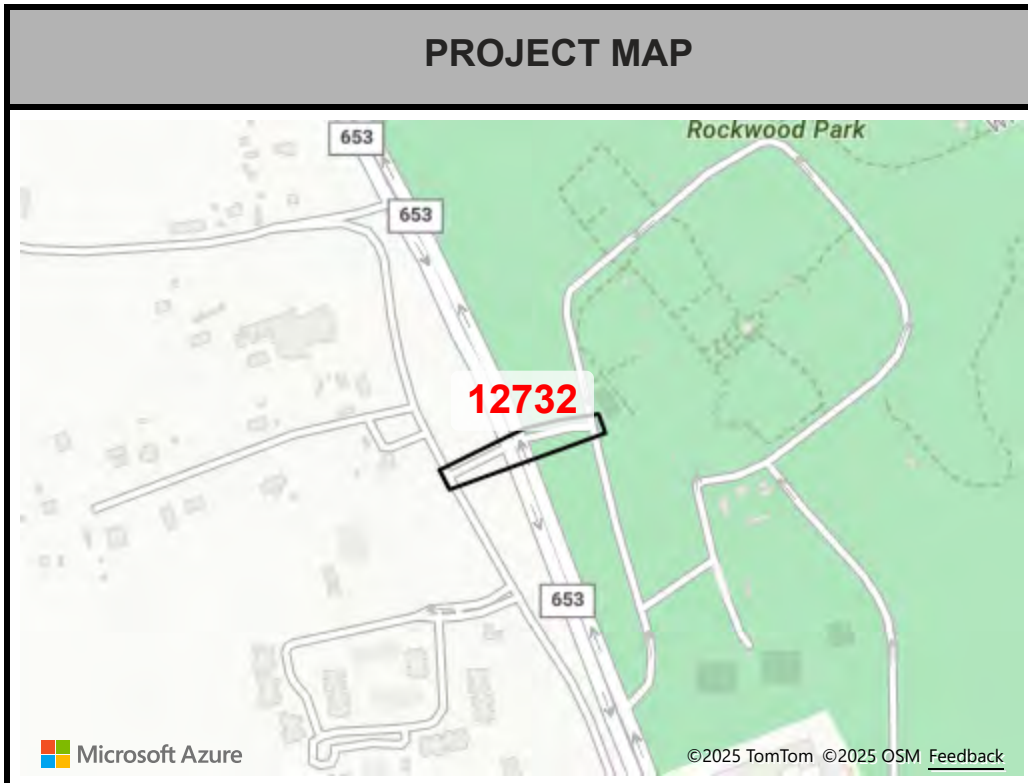
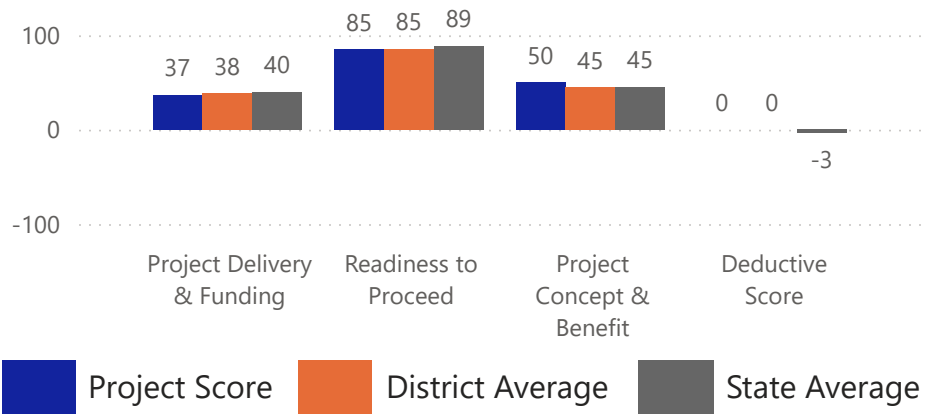
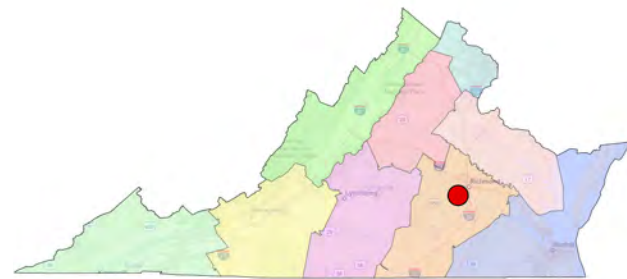
Chesterfield County

Courthouse/Tabor Pedestrian Crossing

Richmond District

This project will construct a signalized pedestrian crossing on the north leg of the Tabor Lane and Courthouse Road intersection with ADA-compliant curb ramps and will construct approximately 300 feet of shared-use path from the Rockwood Park inner loop continuing west to Old Courthouse Road.

<p>172</p> <p>PROJECT MERIT SCORE</p> <p>MAX SCORE: 250</p>	# 8 RANK OF 19 DISTRICTWIDE
	# 40 RANK OF 78 STATEWIDE
<p>TA Requested Funds: \$610,430</p> <p>Total Project Cost: \$763,038</p>	



PROJECT CATEGORY	
Shared Use Path	
SERVES A SCHOOL	EXISTING PROJECT
No	No
FUNDING ELIGIBILITY	
Richmond Regional Transportation Planning Organization; Statewide	



App ID: 12735

Chesterfield County

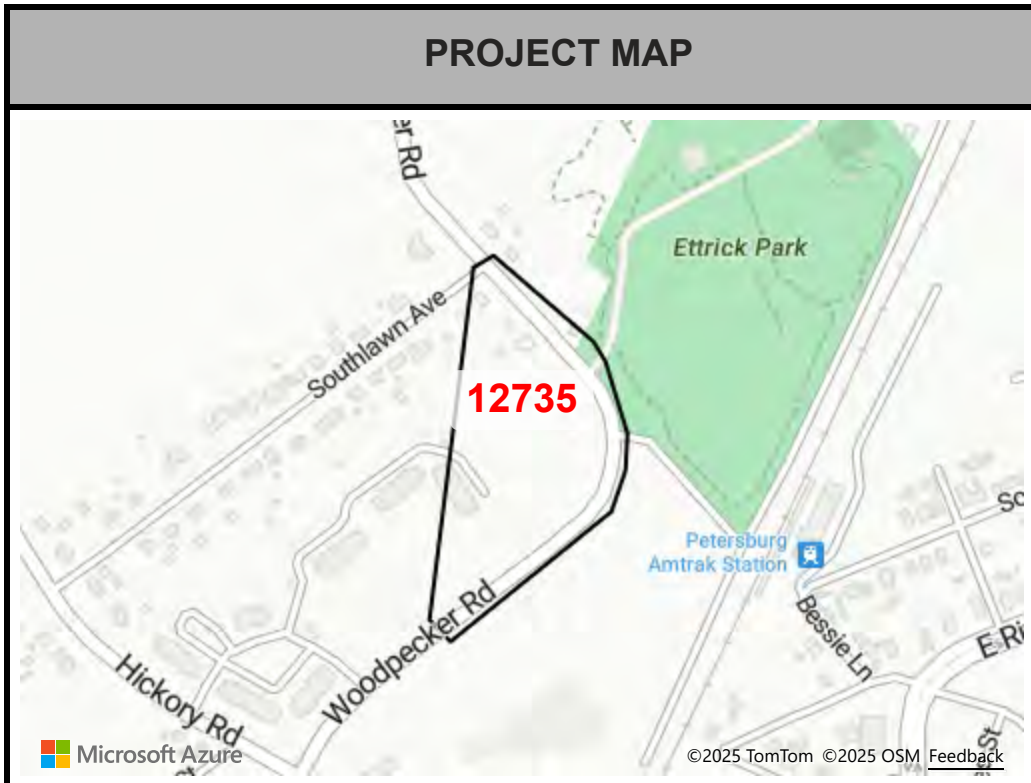
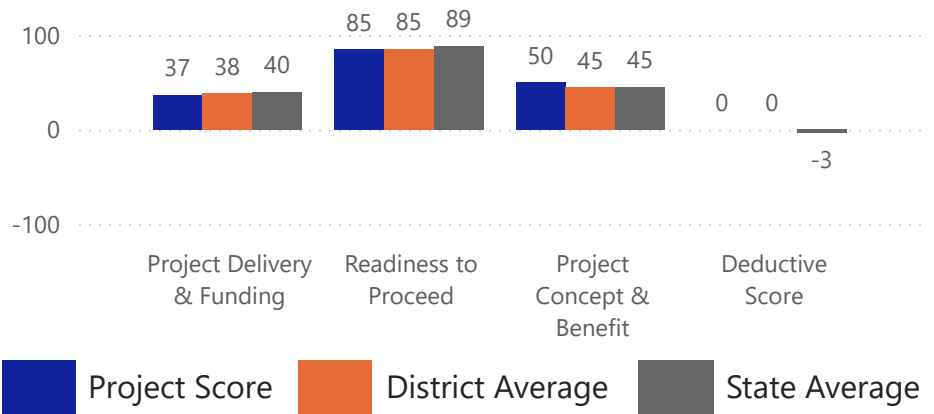
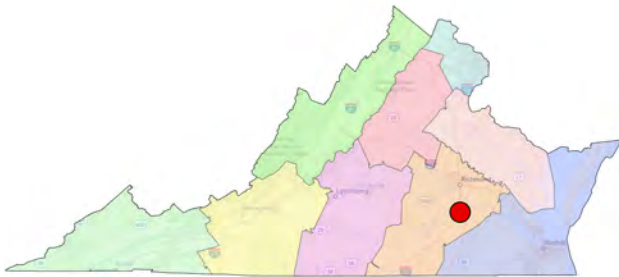
Woodpecker (Southlawn-JM Jones) Sidewalk

Richmond District

This project will construct approximately 1,500 feet of sidewalk along Woodpecker Road and install a pedestrian crossing with lighting across Woodpecker Road.

172 PROJECT MERIT SCORE MAX SCORE: 250	# 8 RANK OF 19 DISTRICTWIDE
	# 40 RANK OF 78 STATEWIDE

TA Requested Funds: \$1,905,237 Total Project Cost: \$2,381,547
--



PROJECT CATEGORY	
Pedestrian Project	
SERVES A SCHOOL	EXISTING PROJECT
No	No
FUNDING ELIGIBILITY	
Tri-Cities Area Metropolitan Planning Organization; Statewide	



App ID: 12733

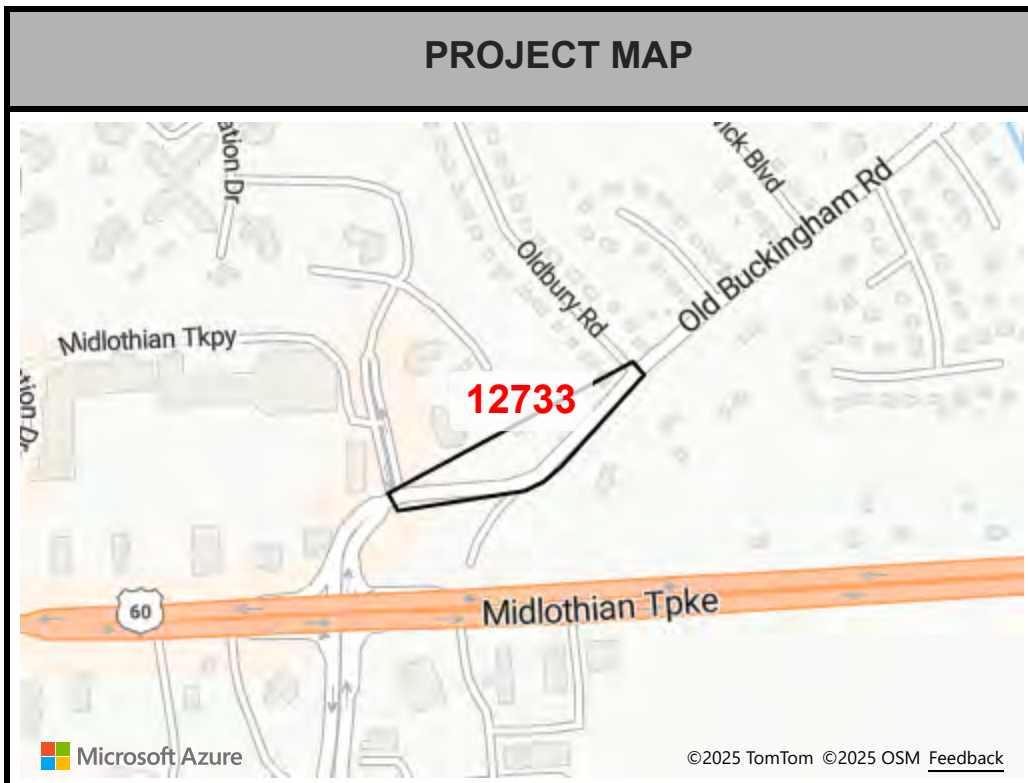
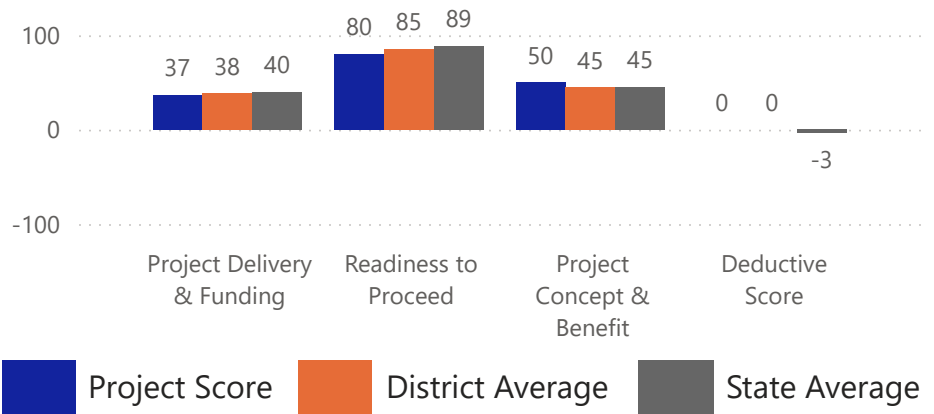
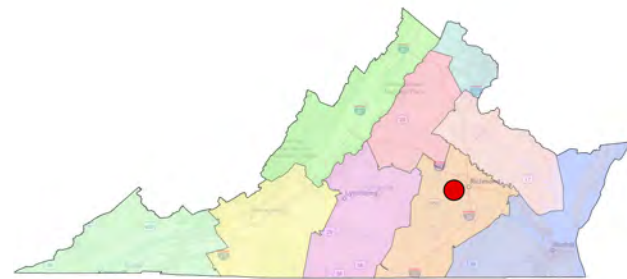
Chesterfield County

Old Buckingham (Buck Sta-Oldbury) Shared Use Path Richmond District

This project will construct approximately 800 feet of shared-use path on Old Buckingham Road from Buckingham Station Road to Oldbury Road. The project will additionally extend the existing sidewalk north of Old Buckingham Station Road by approximately 35 feet.

<p>167</p> <p>PROJECT MERIT SCORE</p> <p>MAX SCORE: 250</p>	# 11 RANK OF 19 DISTRICTWIDE
	# 47 RANK OF 78 STATEWIDE

<p>TA Requested Funds: \$2,178,819</p> <p>Total Project Cost: \$2,723,524</p>



PROJECT CATEGORY	
Shared Use Path	
SERVES A SCHOOL	EXISTING PROJECT
No	No
FUNDING ELIGIBILITY	
Richmond Regional Transportation Planning Organization; Statewide	



Transportation Alternatives Program



Project Scorecard

App ID: 12175

Blackstone Town

N Amelia Ave - Phase 1

Richmond District

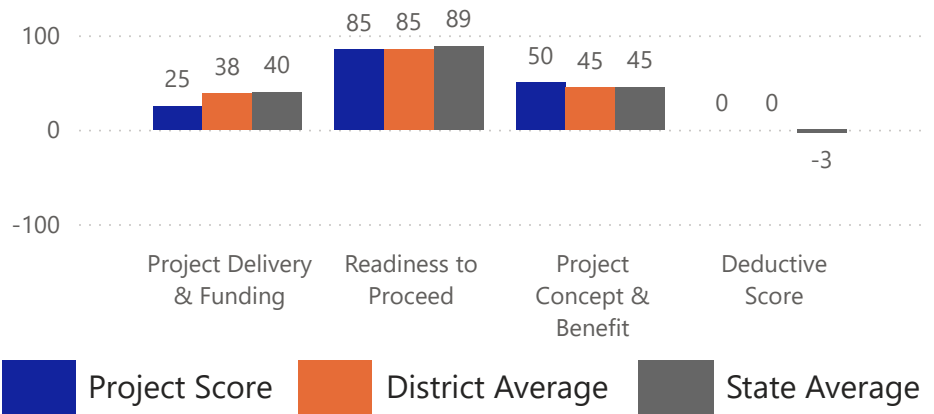
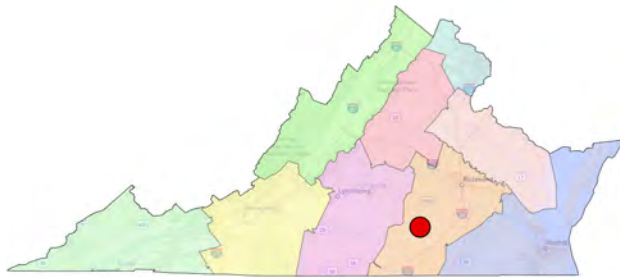
This project will construct approximately 670 feet of sidewalk along the west side of North Amelia Avenue from Falls Street to Nottoway Avenue and a curb and gutter system on both sides spanning the same stretch.

160
PROJECT MERIT SCORE
MAX SCORE: 250

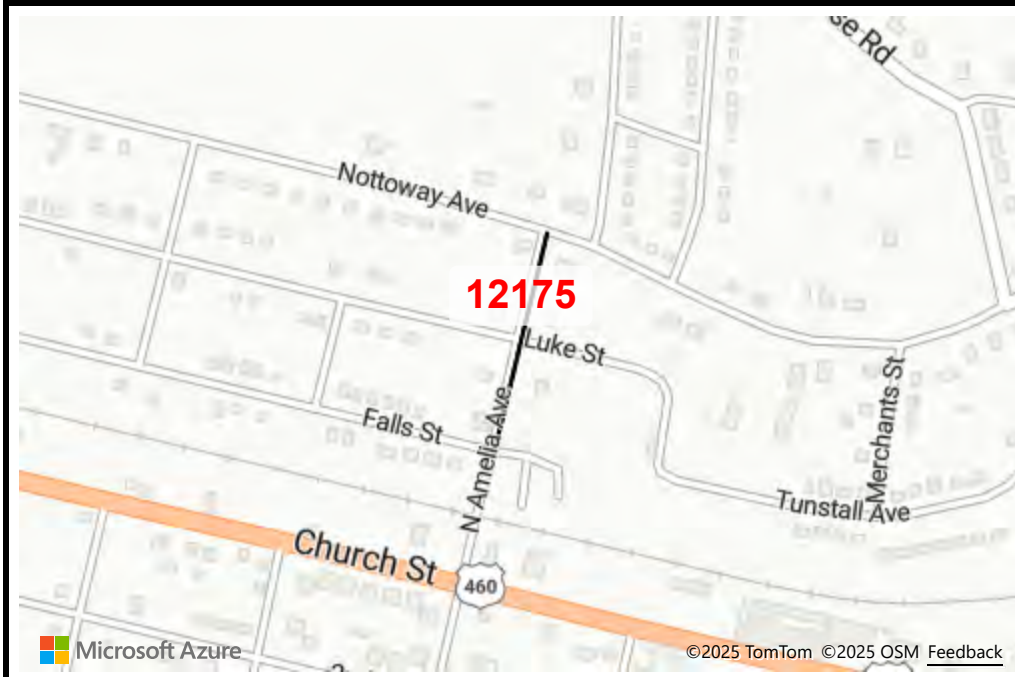
12 RANK OF 19 DISTRICTWIDE

54 RANK OF 78 STATEWIDE

TA Requested Funds: \$1,031,325
Total Project Cost: \$1,289,157



PROJECT MAP



PROJECT CATEGORY

Pedestrian Project

SERVES A SCHOOL EXISTING PROJECT

Yes

No

FUNDING ELIGIBILITY

<5,000; Statewide



App ID: 12746

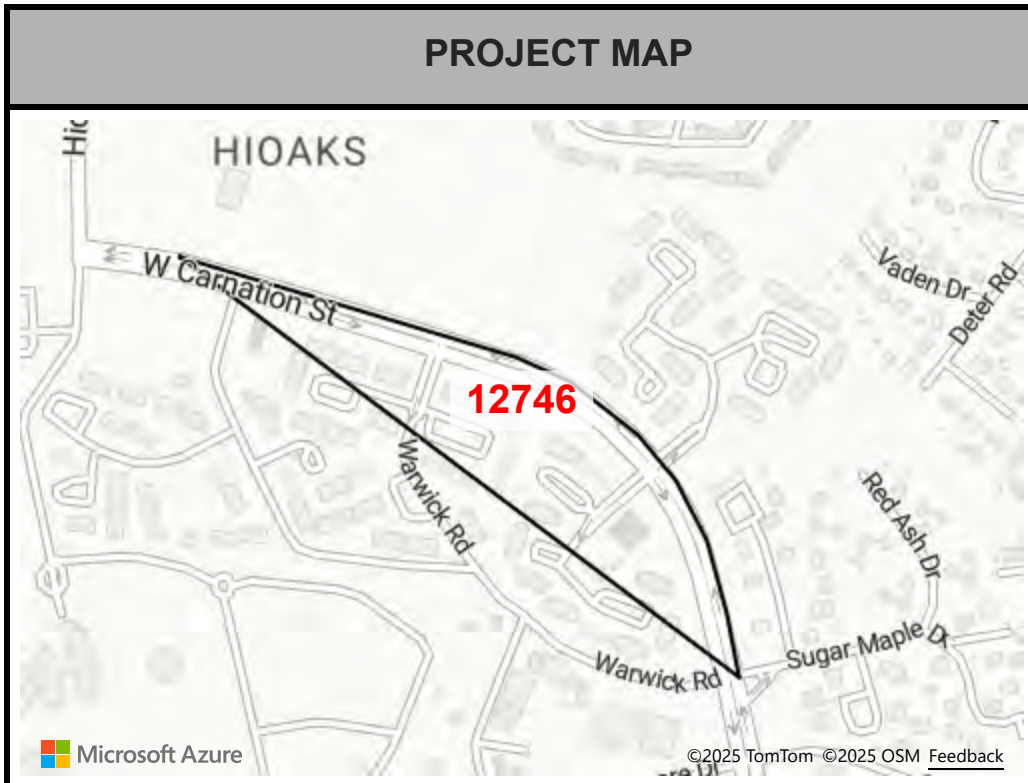
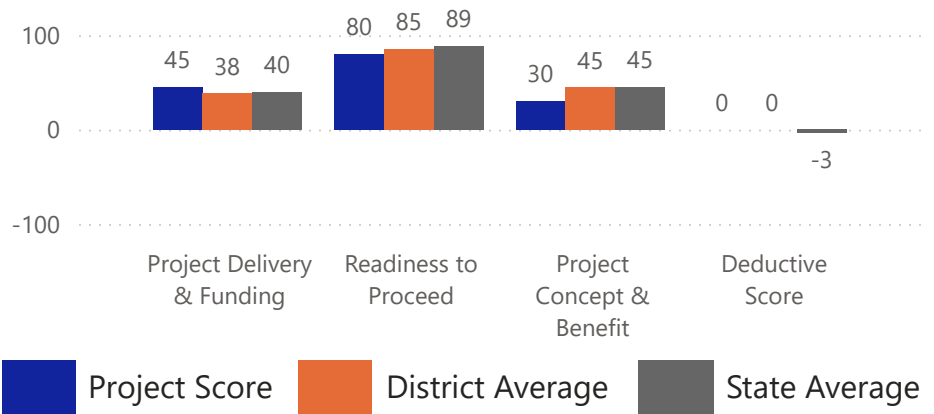
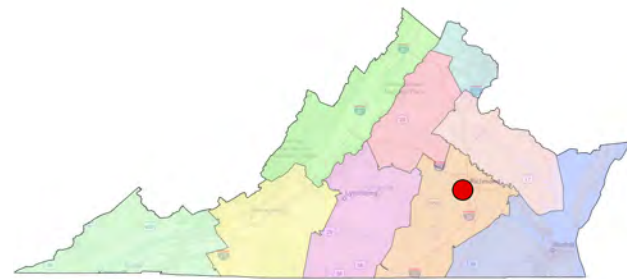
Richmond City

Carnation Street Sidewalks - Phase 3

Richmond District

This project will construct approximately 2,200 feet of sidewalk on Carnation Street between Hioaks Road and Warwick Road.

<p>155</p> <p>PROJECT MERIT SCORE</p> <p>MAX SCORE: 250</p>	# 14 RANK OF 19 DISTRICTWIDE
	# 58 RANK OF 78 STATEWIDE
<p>TA Requested Funds: \$2,321,422</p> <p>Total Project Cost: \$3,901,778</p>	



PROJECT CATEGORY	
Pedestrian Project	
SERVES A SCHOOL	EXISTING PROJECT
No	No
FUNDING ELIGIBILITY	
Richmond Regional Transportation Planning Organization; Statewide	



Transportation Alternatives Program



Project Scorecard

App ID: 12976

Nottoway County

Town of Crewe Sidewalks

Richmond District

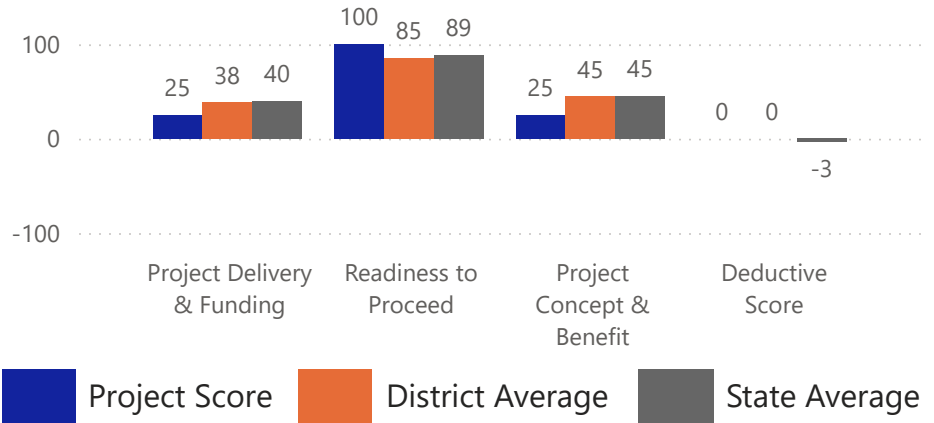
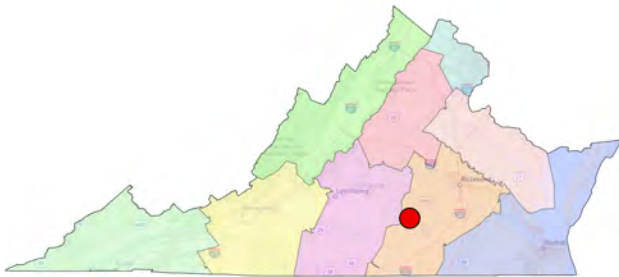
This project will construct approximately 2.0 miles of sidewalk with ADA-compliant curb ramps along Powell, Carter, Tyler, and Virginia Streets.

150
PROJECT MERIT SCORE
MAX SCORE: 250

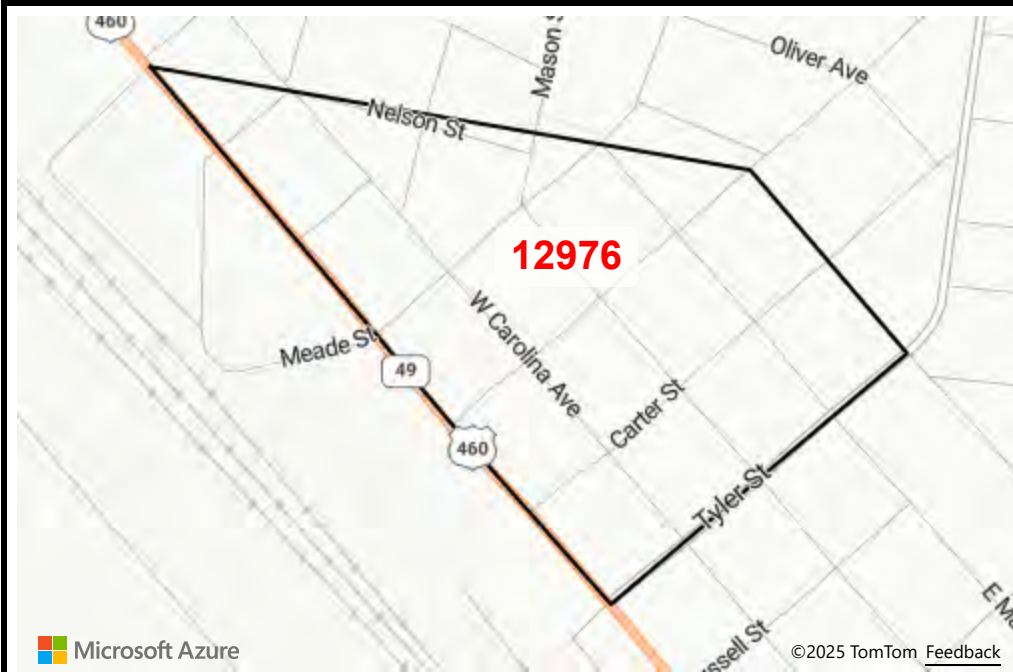
15 RANK OF 19 DISTRICTWIDE

61 RANK OF 78 STATEWIDE

TA Requested Funds: \$1,699,128
Total Project Cost: \$2,654,978



PROJECT MAP



PROJECT CATEGORY

Pedestrian Project

SERVES A SCHOOL EXISTING PROJECT

No

No

FUNDING ELIGIBILITY

<5,000; Statewide

Microsoft Azure

©2025 TomTom Feedback



App ID: 12940

Powhatan County

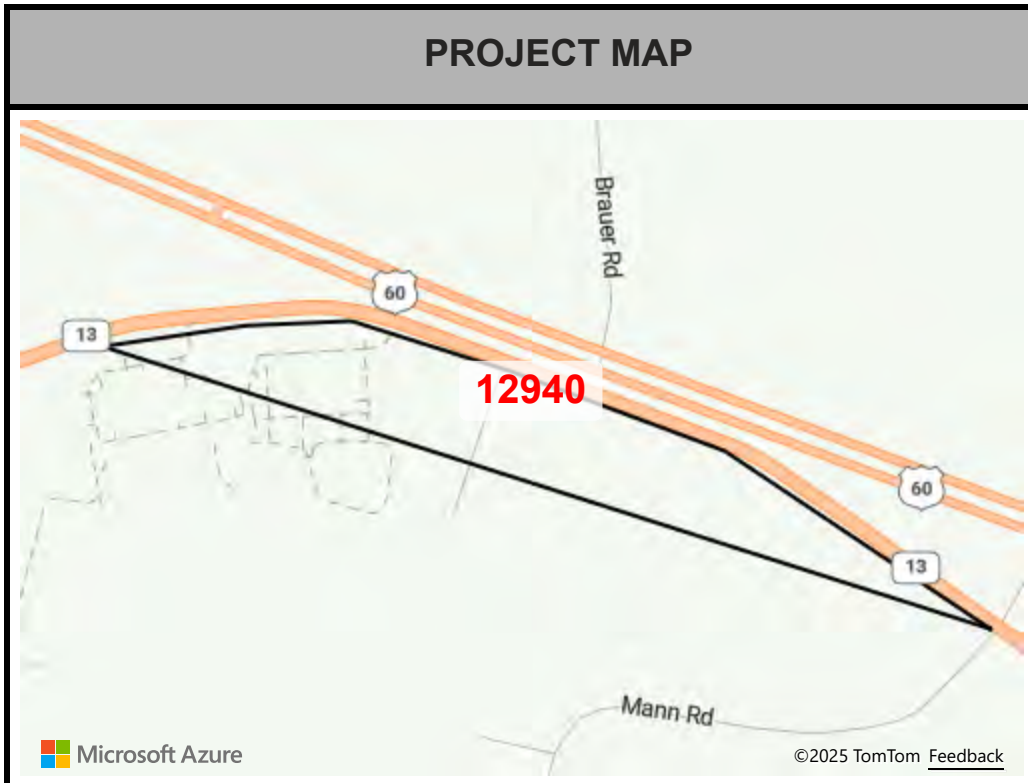
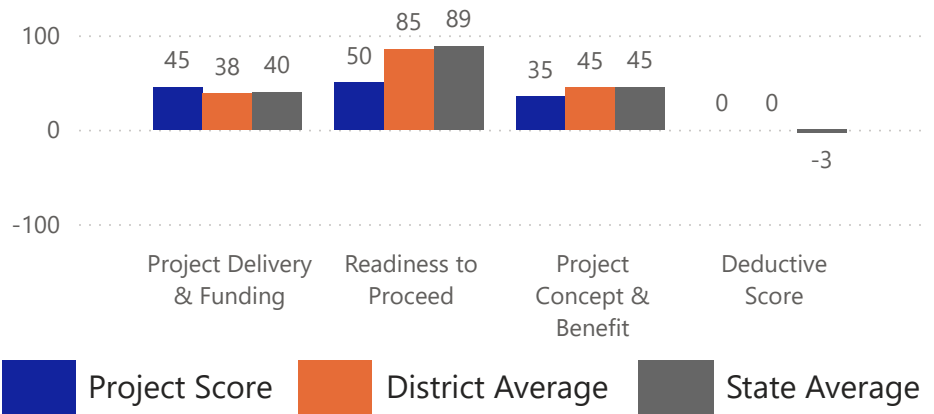
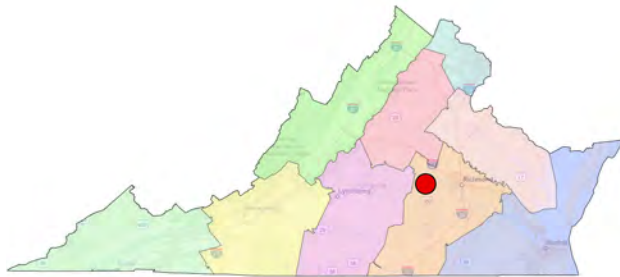
School Connector Sidewalk Project

Richmond District

This project will construct approximately 4,345 feet of sidewalk along Old Buckingham Road to extend existing sidewalk to Powhatan Middle School and Powhatan Elementary School.

<p>130</p> <p>PROJECT MERIT SCORE</p> <p>MAX SCORE: 250</p>	# 17 RANK OF 19 DISTRICTWIDE
	# 72 RANK OF 78 STATEWIDE

<p>TA Requested Funds: \$2,500,000</p> <p>Total Project Cost: \$4,318,447</p>



PROJECT CATEGORY	
Pedestrian Project	
SERVES A SCHOOL	EXISTING PROJECT
No	No
FUNDING ELIGIBILITY	
Richmond Regional Transportation Planning Organization; Statewide	



App ID: 12728

Colonial Heights City

Charles Dimmock Sidewalks

Richmond District

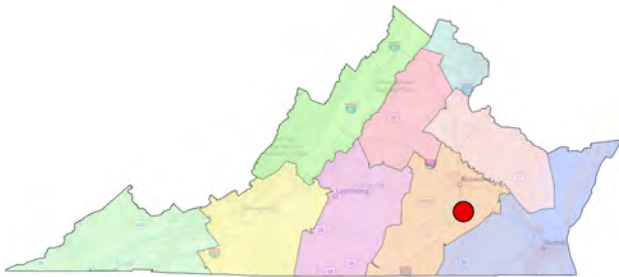
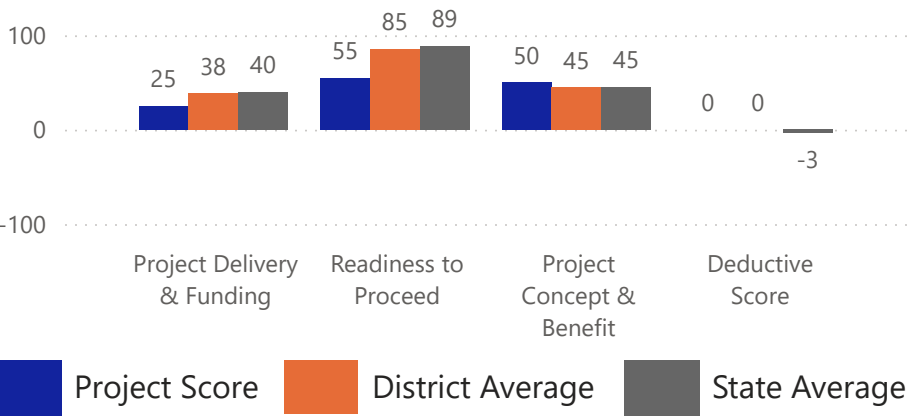
This project will construct approximately 1,900 feet of sidewalk and 900 feet of curb and gutter along the southeastern side of Charles Dimmock Parkway.

130
PROJECT MERIT SCORE
MAX SCORE: 250

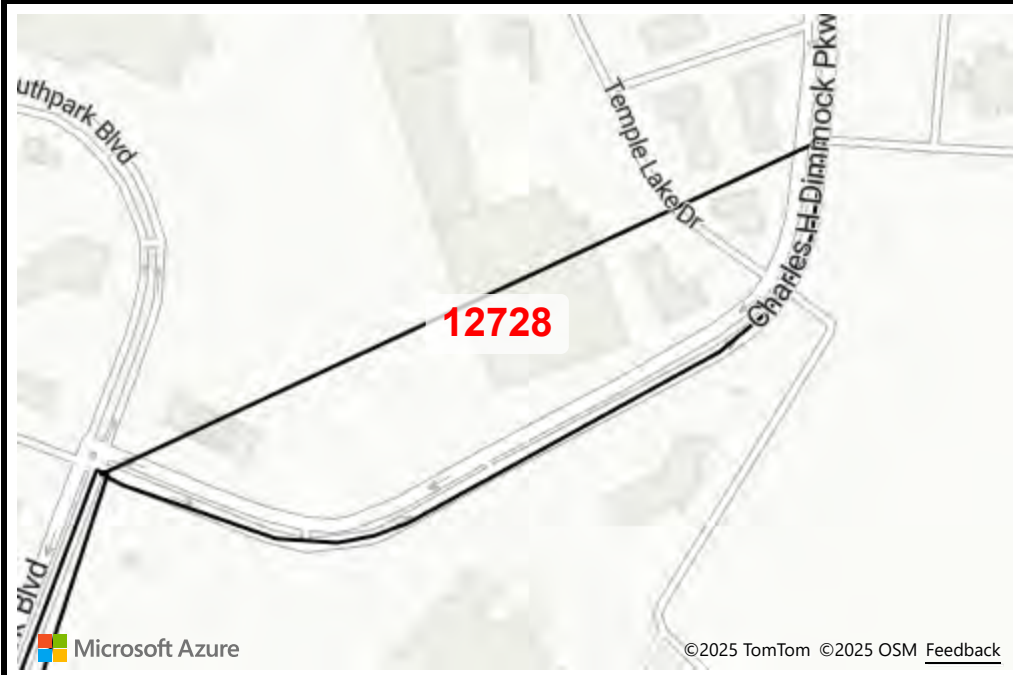
17 RANK OF 19 DISTRICTWIDE

72 RANK OF 78 STATEWIDE

TA Requested Funds: \$1,210,395
Total Project Cost: \$1,512,994



PROJECT MAP



PROJECT CATEGORY

Pedestrian Project

SERVES A SCHOOL EXISTING PROJECT

No

No

FUNDING ELIGIBILITY

Tri-Cities Area Metropolitan Planning Organization; Statewide

This Page Is Intentionally Left Blank

TRANSPORTATION ALTERNATIVES PROGRAM

**SALEM
DISTRICT**

FY 2027-28

SCORECARDS

This Page Is Intentionally Left Blank



Transportation Alternatives Program

■ Existing Project



Salem District Summary

Number of Applications: 3 | Average Project Score: 168.3

App ID	District	Submitting Entity	Title	Project Score	State Rank	District Rank	Page Number
12767	Salem	Salem City	WRRG - Mill Lane Connector	214	4	1	08-01
12942	Salem	Giles County	Newport Community Sidewalk Project	152	60	2	08-02
13012	Salem	Pulaski Town	Main Street Pedestrian Improvements - Wash to Madison	139	66	3	08-03

This Page Is Intentionally Left Blank



Project Location by District Ranking



This Page Is Intentionally Left Blank



App ID: 12767

Salem City

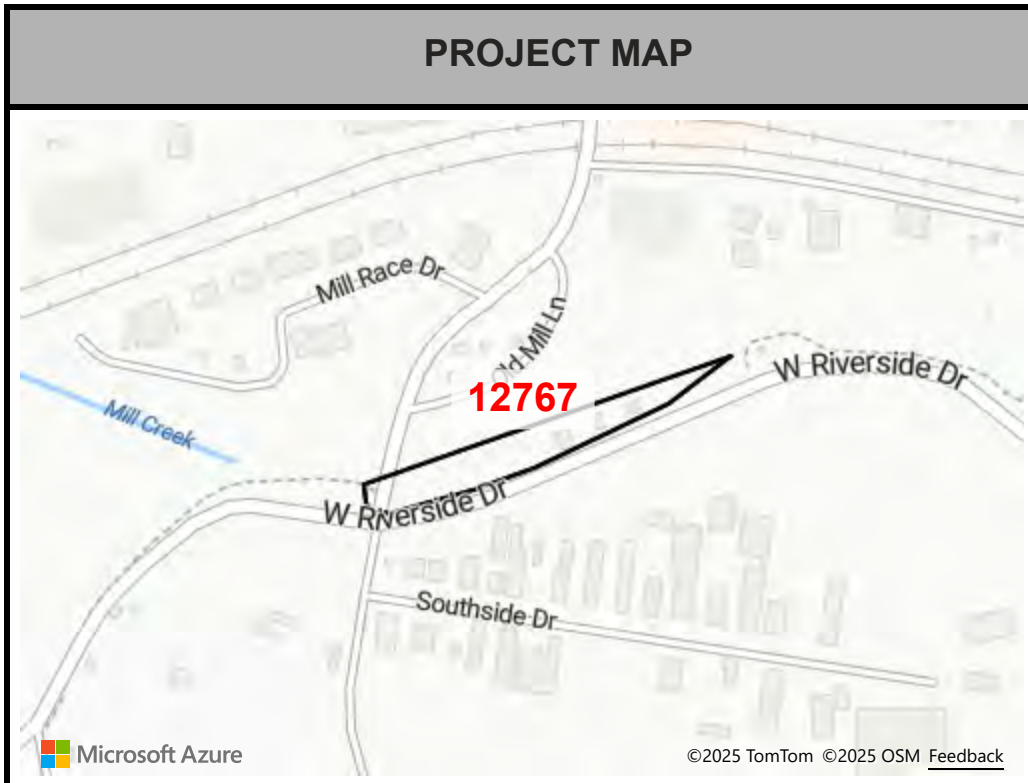
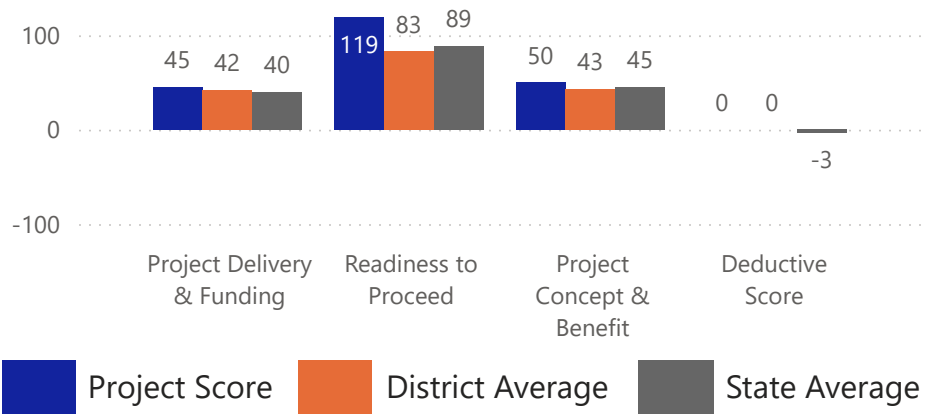
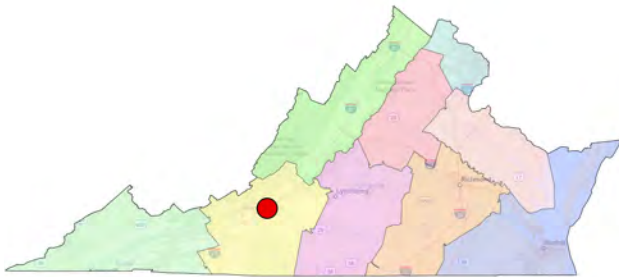
WRRG - Mill Lane Connector

Salem District

This project will construct approximately 1,320 feet of shared-use path on W Riverside Drive to complete the Roanoke River Greenway. At the Mill Lane roadway crossing, ADA-compliant curb ramps, landings, and islands will be installed along with crosswalks.

<p>214</p> <p>PROJECT MERIT SCORE</p> <p>MAX SCORE: 250</p>	# 1 RANK OF 3 DISTRICTWIDE
	# 4 RANK OF 78 STATEWIDE

<p>TA Requested Funds: \$858,524</p> <p>Total Project Cost: \$1,073,156</p>



PROJECT CATEGORY	
Shared Use Path	
SERVES A SCHOOL	EXISTING PROJECT
No	No
FUNDING ELIGIBILITY	
Roanoke Valley Transportation Planning Organization; Statewide	



App ID: 12942

Giles County

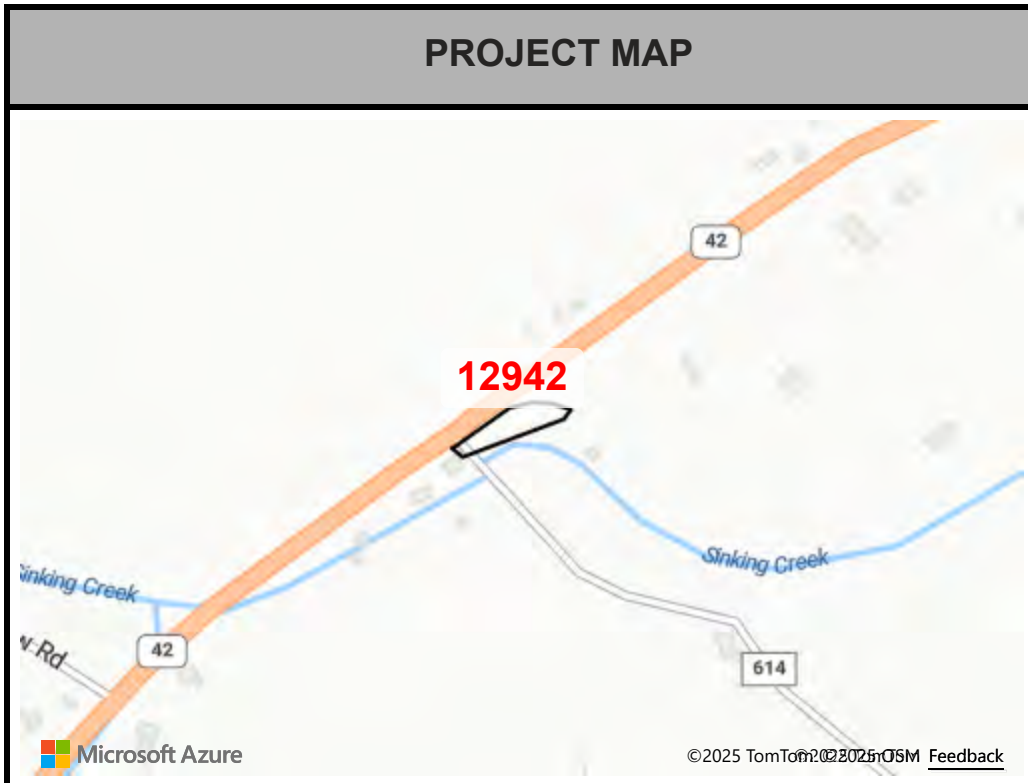
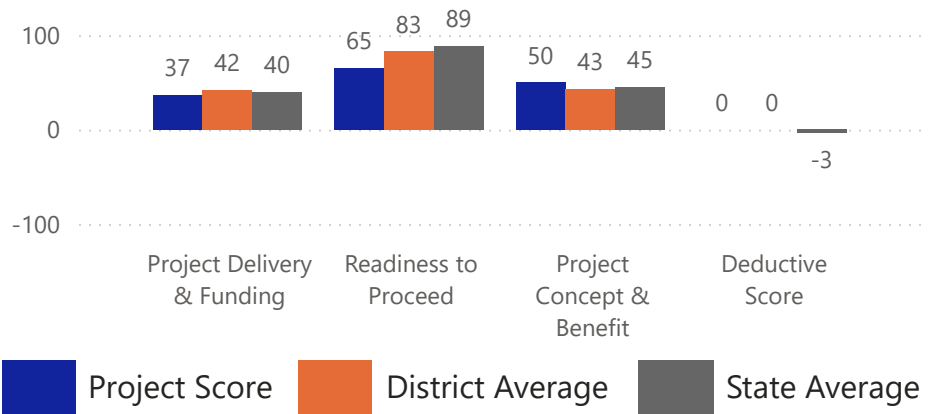
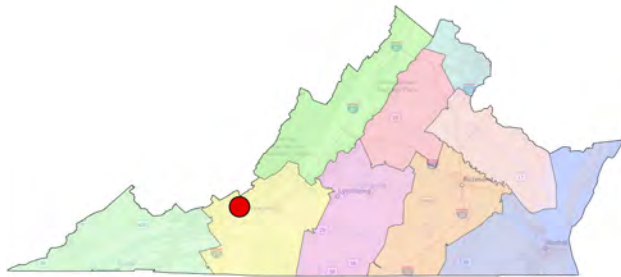
Newport Community Sidewalk Project

Salem District

This project will construct a pedestrian bridge 70 feet in length and approximately 475 feet of sidewalk along Bluegrass Trail Road from Seven Oaks Road to Village of Newport Community Park.

152	# 2 RANK OF 3 DISTRICTWIDE
PROJECT MERIT SCORE	
MAX SCORE: 250	# 60 RANK OF 78 STATEWIDE

TA Requested Funds: \$1,001,084
Total Project Cost: \$1,251,356



PROJECT CATEGORY	
Pedestrian Project	
SERVES A SCHOOL	EXISTING PROJECT
No	No
FUNDING ELIGIBILITY	
<5,000; Statewide	

This Page Is Intentionally Left Blank

TRANSPORTATION ALTERNATIVES PROGRAM

**STAUNTON
DISTRICT**

FY 2027-28

SCORECARDS

This Page Is Intentionally Left Blank



Transportation Alternatives Program

■ Existing Project



Staunton District Summary

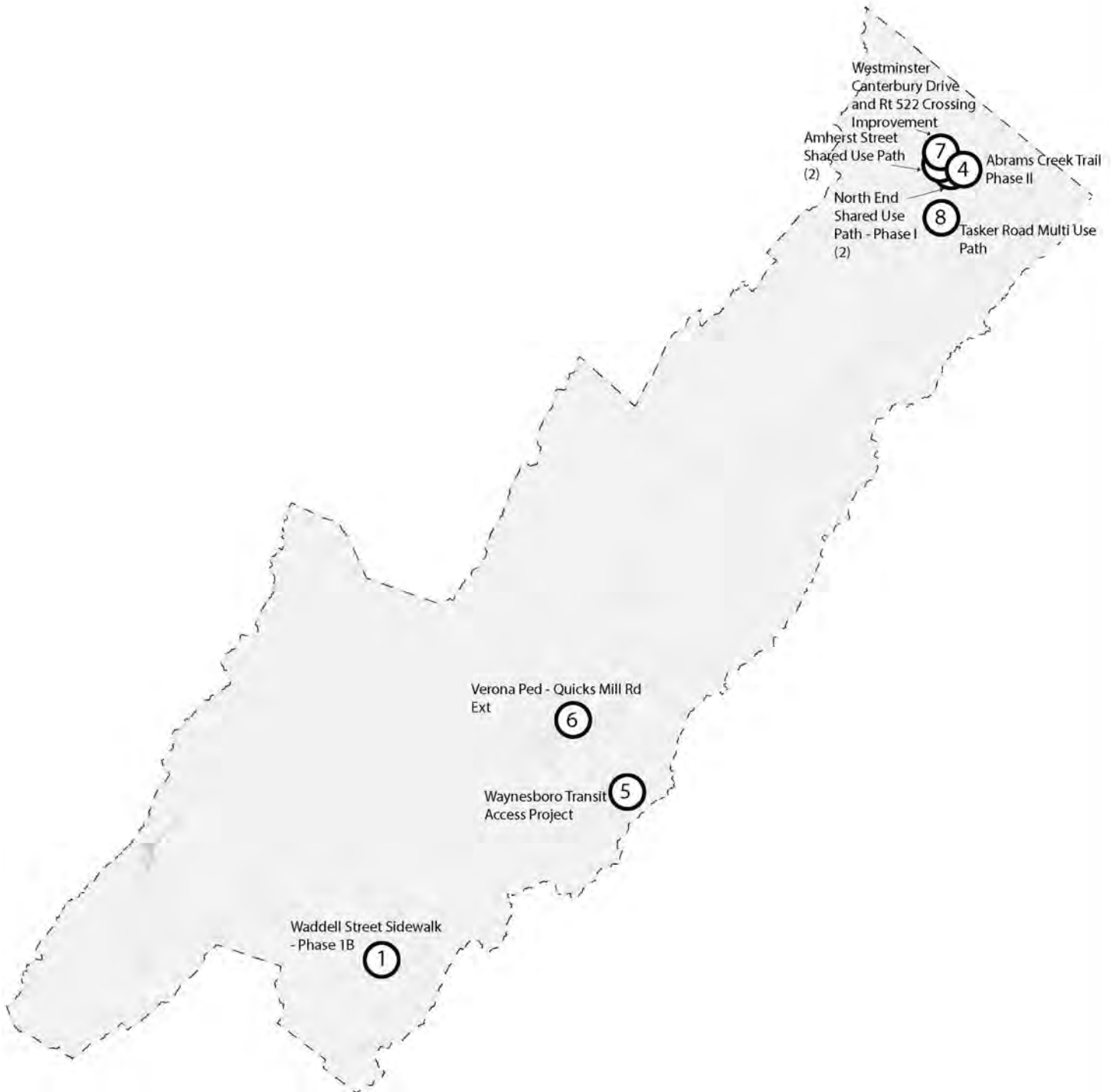
Number of Applications: 8 | Average Project Score: 157.5

App ID	District	Submitting Entity	Title	Project Score	State Rank	District Rank	Page Number
12965	Staunton	Lexington City	Waddell Street Sidewalk - Phase 1B	186	21	1	09-01
12992	Staunton	Winchester City	Amherst Street Shared Use Path	165	49	2	09-02
12980	Staunton	Winchester City	North End Shared Use Path - Phase 1	165	49	2	09-03
12876	Staunton	Frederick County	Abrams Creek Trail - Phase 2	163	52	4	09-04
12841	Staunton	Waynesboro City	Waynesboro Transit Access Project	159	57	5	09-05
12915	Staunton	Augusta County	Verona Ped - Quicks Mill Rd Ext	145	64	6	09-06
12875	Staunton	Frederick County	Westminster Canterbury Drive and Rt 522 Crossing Improvement	139	66	7	09-07
12874	Staunton	Frederick County	Tasker Road Multi Use Path	138	68	8	09-08

This Page Is Intentionally Left Blank



Project Location by District Ranking



This Page Is Intentionally Left Blank



App ID: 12876

Frederick County

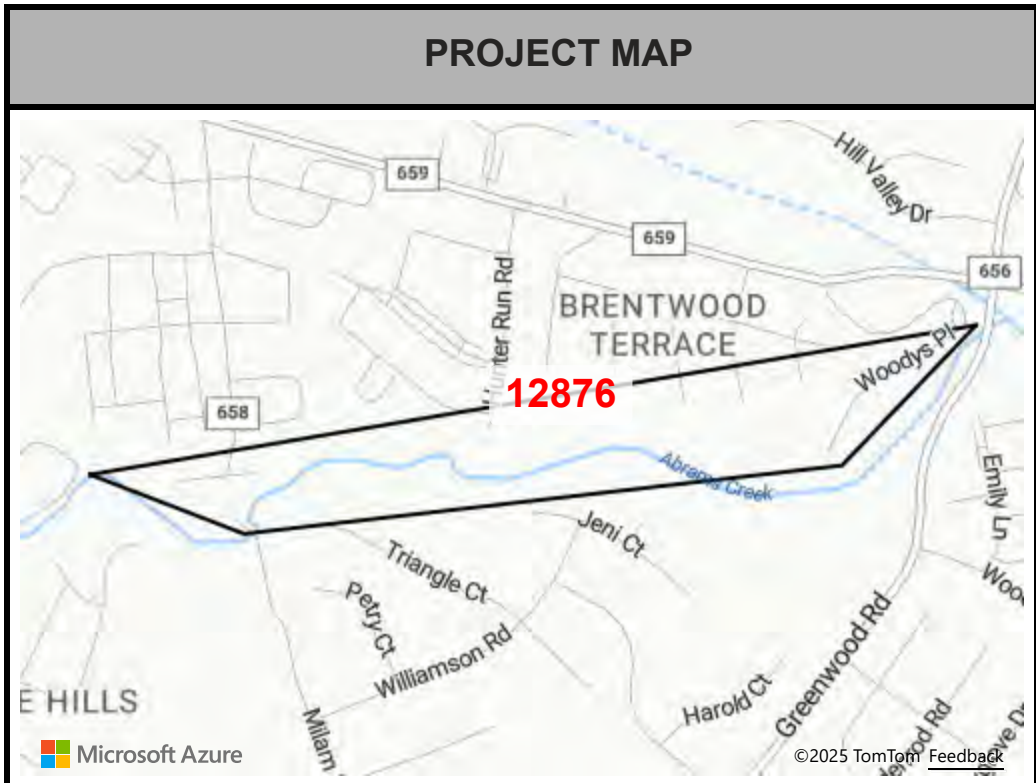
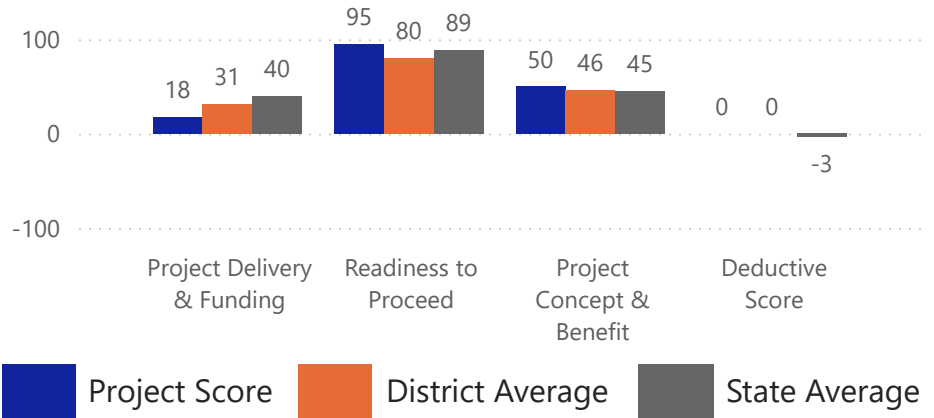
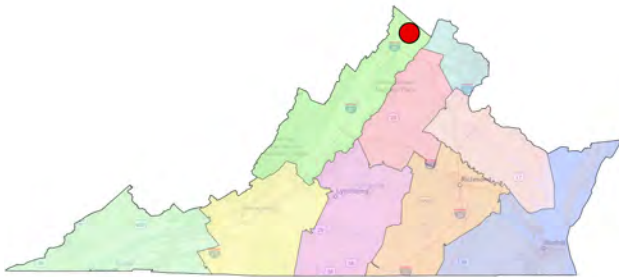
Abrams Creek Trail - Phase 2

Staunton District

This project will construct approximately 1.1 miles of shared-use path from the end of Woodstock Lane (UPC 113895) to Woody's Place. The project includes a pedestrian bridge across Abrams Creek.

<p>163</p> <p>PROJECT MERIT SCORE</p> <p>MAX SCORE: 250</p>	# 4 RANK OF 8 DISTRICTWIDE
	# 52 RANK OF 78 STATEWIDE

<p>TA Requested Funds: \$2,500,000</p> <p>Total Project Cost: \$3,843,081</p>



PROJECT CATEGORY	
Shared Use Path	
SERVES A SCHOOL	EXISTING PROJECT
No	No
FUNDING ELIGIBILITY	
50,000-200,000; Statewide	



App ID: 12841

Waynesboro City

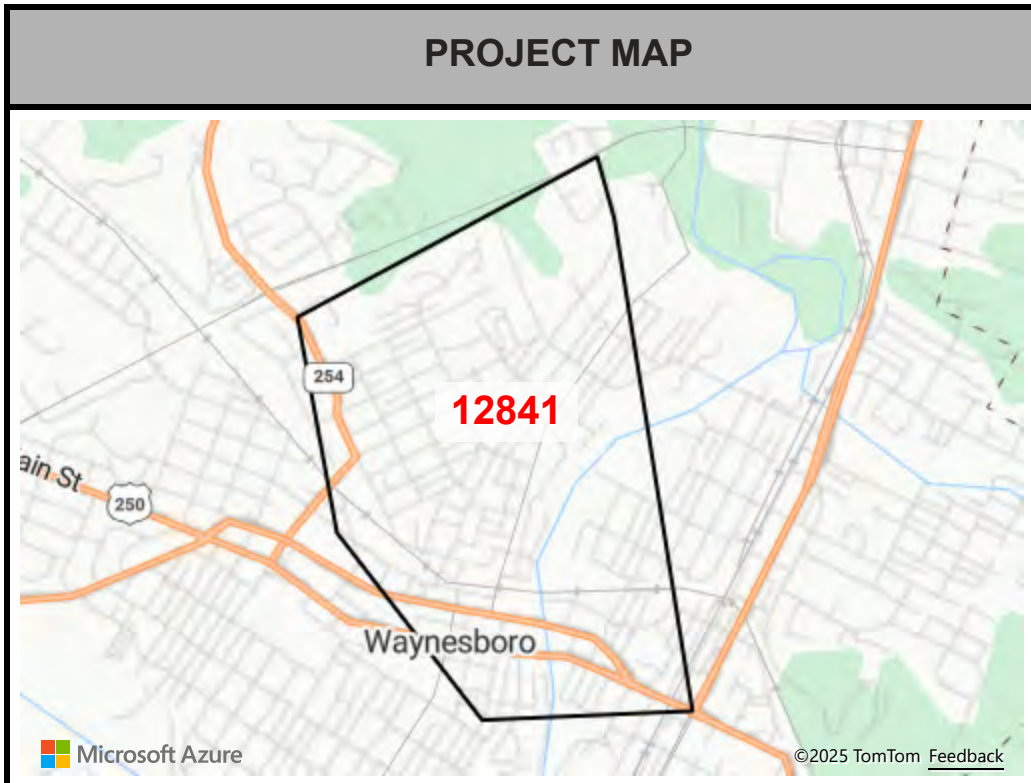
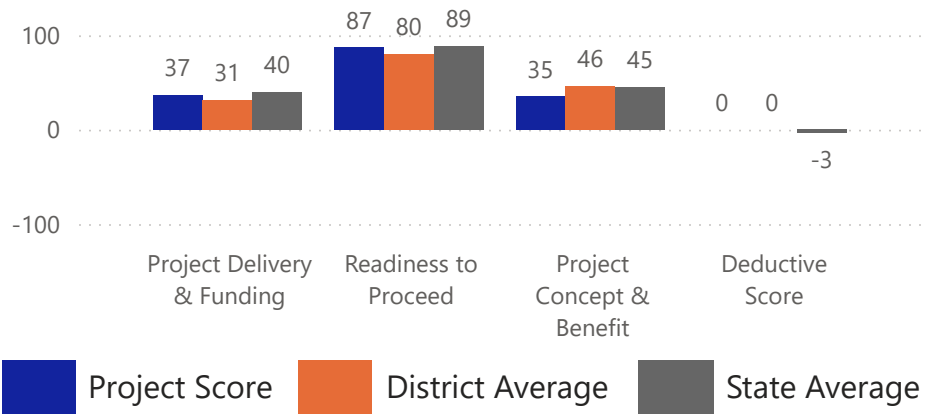
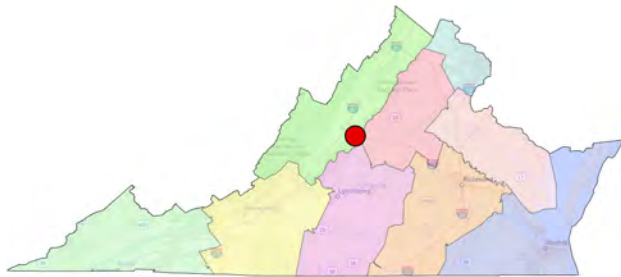
Waynesboro Transit Access Project

Staunton District

This project will construct improvements at five bus stop locations within the City of Waynesboro. New sidewalk tie-ins, ADA-compliant curb ramps, pedestrian crossings, bus pads, bus shelters, rectangular rapid flashing beacons, and signage will be constructed to improve transit service for the BRITE Bus Transit Service Waynesboro Route.

<p>159</p> <p>PROJECT MERIT SCORE</p> <p>MAX SCORE: 250</p>	# 5 RANK OF 8 DISTRICTWIDE
	# 57 RANK OF 78 STATEWIDE

<p>TA Requested Funds: \$1,265,874</p> <p>Total Project Cost: \$1,582,343</p>



PROJECT CATEGORY	
Transit and Pedestrian Project	
SERVES A SCHOOL	EXISTING PROJECT
No	No
FUNDING ELIGIBILITY	
50,000-200,000; Statewide	



Transportation Alternatives Program



Project Scorecard

App ID: 12915

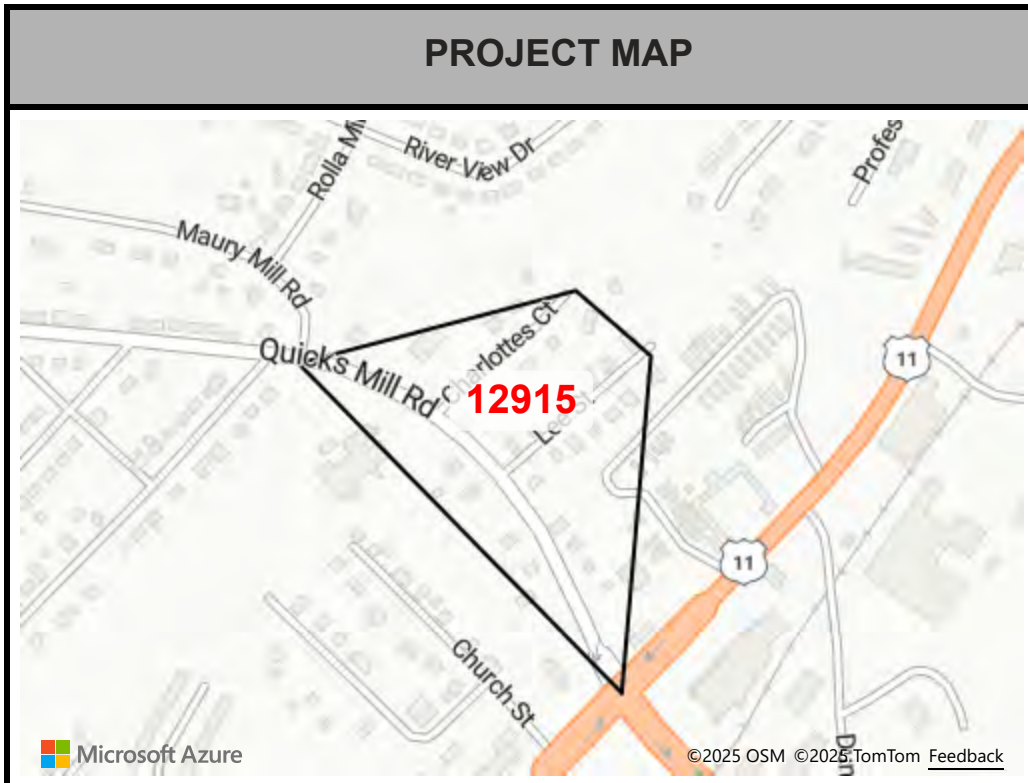
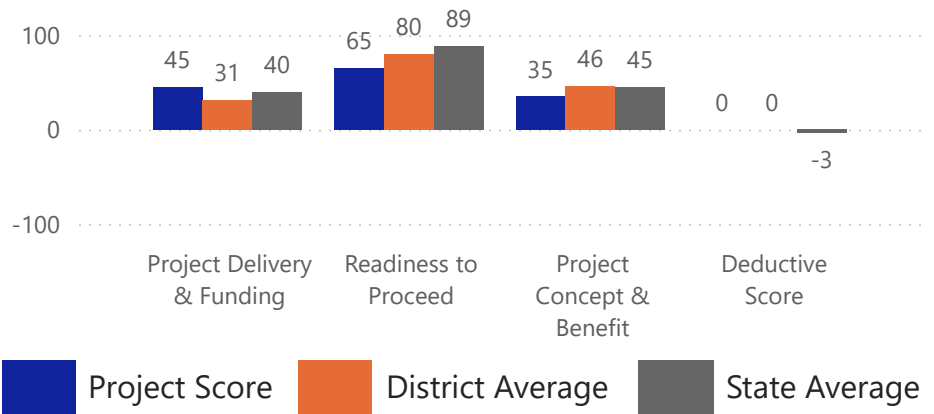
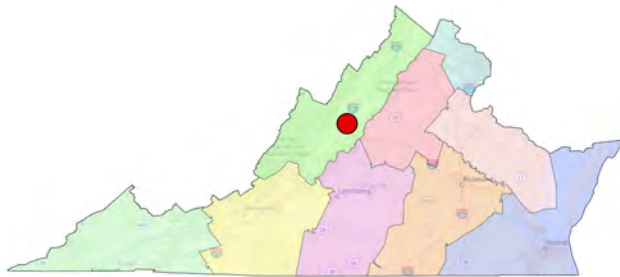
Augusta County

Verona Ped - Quicks Mill Rd Ext

Staunton District

This project will construct approximately 1,000 feet of sidewalk along Quicks Mill Road from Route 11 to Charlotte Court.

145	# 6 RANK OF 8 DISTRICTWIDE
PROJECT MERIT SCORE	
MAX SCORE: 250	# 64 RANK OF 78 STATEWIDE
TA Requested Funds: \$1,093,152	
Total Project Cost: \$1,366,440	



PROJECT CATEGORY	
Pedestrian Project	
SERVES A SCHOOL	EXISTING PROJECT
No	No
FUNDING ELIGIBILITY	
<5,000; Statewide	



Transportation Alternatives Program



Project Scorecard

App ID: 12875

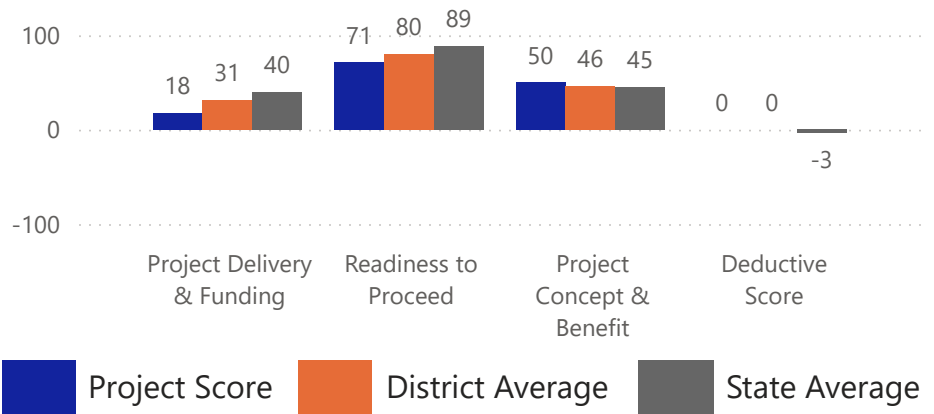
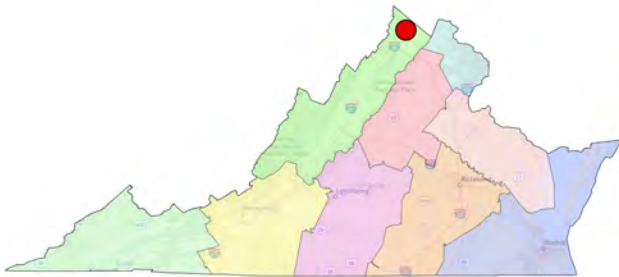
Frederick County

Westminster Canterbury Drive and Rt 522 Crossing Improvement

Staunton District

This project will construct a pedestrian crossing with refuge island at the intersection of Route 522 and Westminster Canterbury Drive.

139 PROJECT MERIT SCORE MAX SCORE: 250	# 7 RANK OF 8 DISTRICTWIDE
	# 66 RANK OF 78 STATEWIDE
TA Requested Funds: \$451,415 Total Project Cost: \$564,269	



PROJECT MAP	PROJECT CATEGORY
	Pedestrian Project
	SERVES A SCHOOL EXISTING PROJECT
	No No
	FUNDING ELIGIBILITY
	50,000-200,000; Statewide

TRANSPORTATION ALTERNATIVES PROGRAM

**SAFE ROUTES TO
SCHOOL
NON-INFRASTRUCTURE**

FY 2027-28

SCORECARDS

Commonwealth Transportation Board
Virginia Department of Transportation

This Page Is Intentionally Left Blank



Transportation Alternatives Program



Statewide Summary

Number of Applications: 3

App ID	District	Submitting Entity	Title	Page Number
12750	Richmond	Richmond Public Schools	SRTS-NI - Richmond Public Schools	10-01
12772	Staunton	City of Harrisonburg	SRTS-NI - Harrisonburg Public Schools	10-02
12797	Hampton Roads	Williamsburg-James City County Schools	SRTS-NI - WJCC Public Schools	10-03

This Page Is Intentionally Left Blank



App ID: 12750

Richmond Public Schools

SRTS-NI - Richmond Public Schools

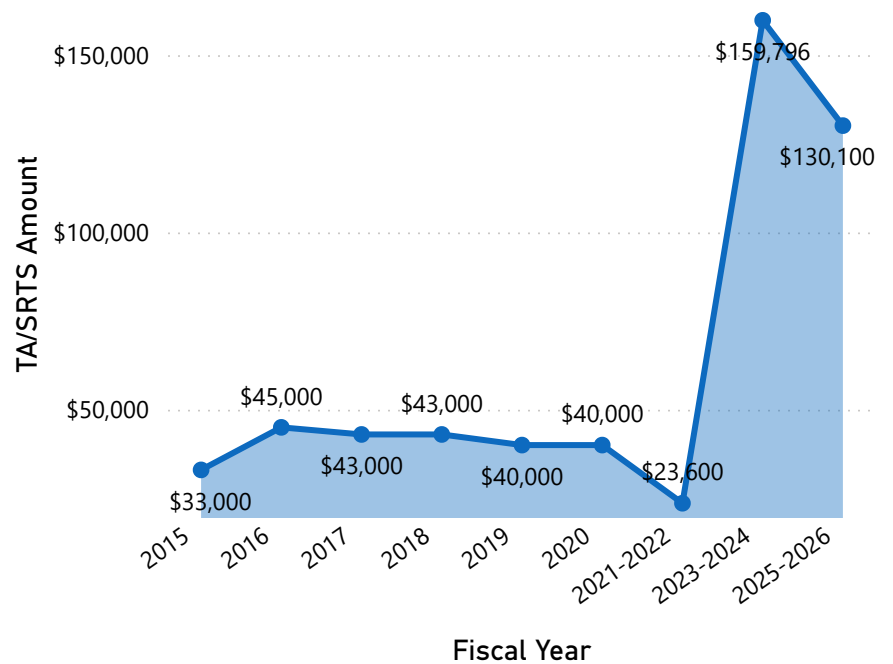
Richmond District

This project will fund the Safe Routes to School program at Richmond City Public Schools to encourage children to walk and bike safely to and from school.

TA Requested Funds: \$255,407

Total Project Budget: \$319,259

TA/SRTS Funding Amount by Fiscal Year



Existing vs New Program: Existing

Number of Schools / Grades / Students: 10 / Elementary / 3500

Funding Eligibility: Richmond Regional Transportation Planning Organization; Statewide

PROJECT BUDGET

Budget Category	Year 1	Year 2	Year 3	Year 4	Total
Equipment	\$6,200	\$4,500	\$2,350	\$2,400	\$15,450
Incentives	\$7,100	\$7,300	\$7,500	\$7,700	\$29,600
Indirect Costs/Overhead	\$8,912	\$9,066	\$9,338	\$9,494	\$36,810
Materials and Supplies	\$1,393	\$1,375	\$1,400	\$0	\$4,168
Procured Services	\$1,250	\$650	\$700	\$1,400	\$4,000
Salaries, Wages and Benefits	\$48,220	\$49,667	\$51,156	\$52,691	\$201,734
Training	\$3,000	\$1,500	\$1,500	\$1,500	\$7,500
VDOT Oversight	\$5,000	\$5,000	\$5,000	\$5,000	\$20,000
Total	\$81,075	\$79,058	\$78,944	\$80,185	\$319,262



App ID: 12772

City of Harrisonburg

SRTS-NI - Harrisonburg Public Schools

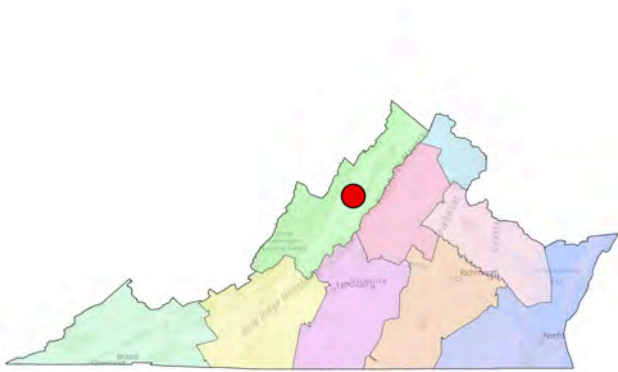
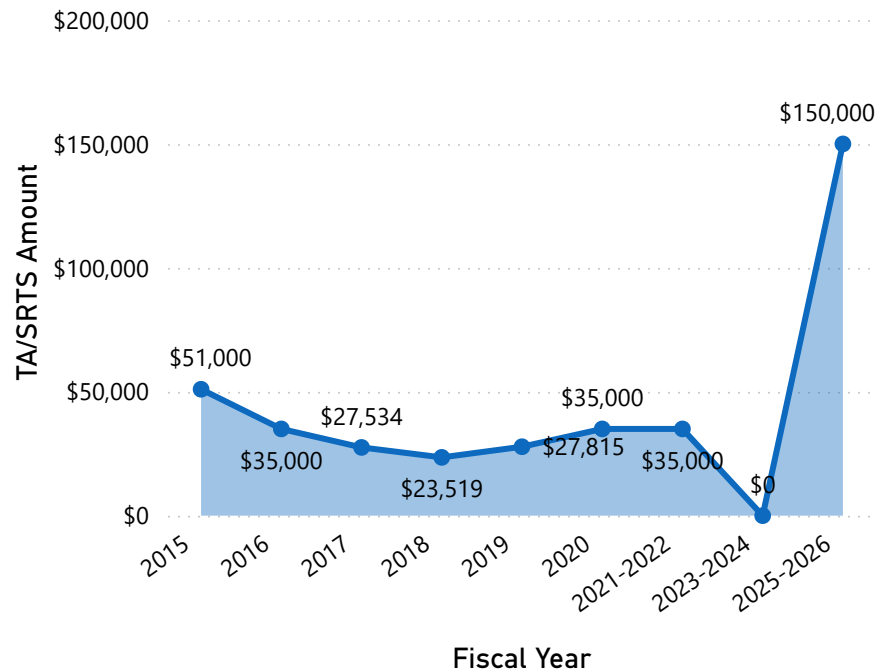
Staunton District

This project will fund the Safe Routes to School program in the City of Harrisonburg to encourage children to walk and bike safely to and from school.

TA Requested Funds: \$244,000

Total Project Budget: \$305,000

TA/SRTS Funding Amount by Fiscal Year



Existing vs New Program: Existing

Number of Schools / Grades / Students: 10 / Elementary, Middle, High / 6517

Funding Eligibility: 50,000-200,000; Statewide

PROJECT BUDGET

Budget Category	Year 1	Year 2	Year 3	Year 4	Total
Equipment	\$8,750	\$2,750	\$2,350	\$2,350	\$16,200
Incentives	\$850	\$850	\$850	\$850	\$3,400
Indirect Costs/Overhead	\$0	\$0	\$0	\$0	\$0
Materials and Supplies	\$1,250	\$1,250	\$1,250	\$1,250	\$5,000
Procured Services	\$1,000	\$1,000	\$1,000	\$1,000	\$4,000
Salaries, Wages and Benefits	\$65,100	\$67,100	\$67,600	\$67,600	\$267,400
Training	\$0	\$2,000	\$0	\$2,000	\$4,000
VDOT Oversight	\$1,250	\$1,250	\$1,250	\$1,250	\$5,000
Total	\$78,200	\$76,200	\$74,300	\$76,300	\$305,000



App ID: 12797

Williamsburg-James City County Schools

SRTS-NI - WJCC Public Schools

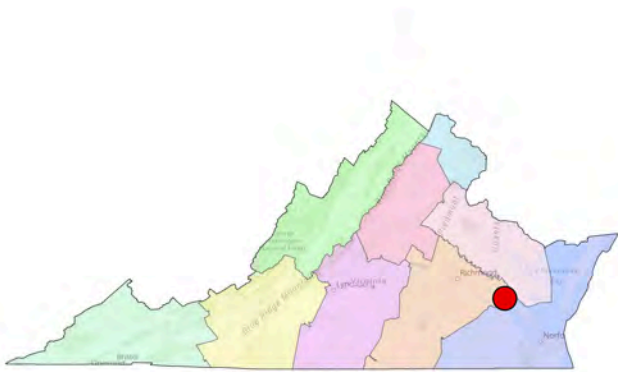
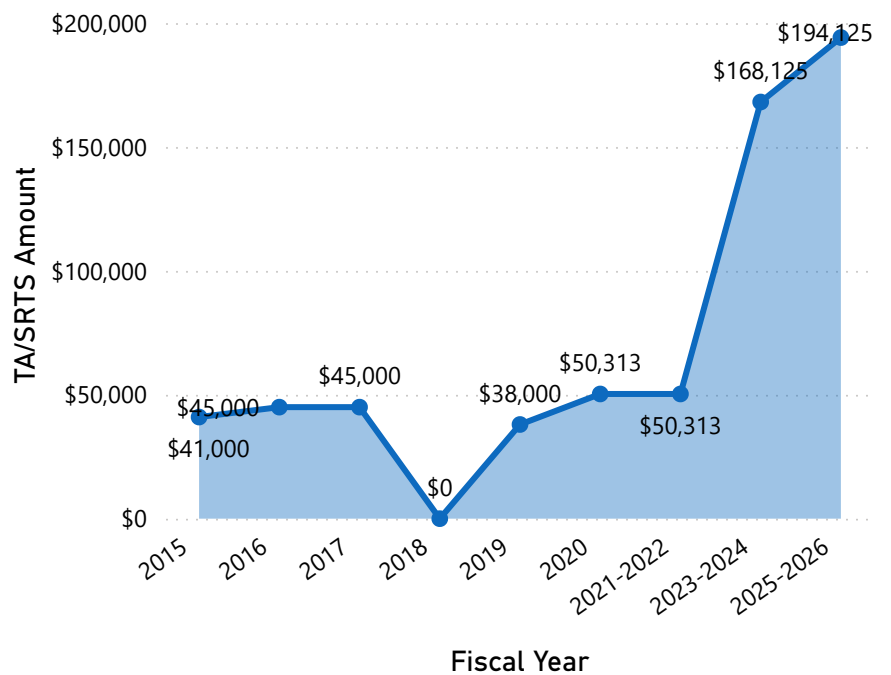
Hampton Roads District

This project will fund the Safe Routes to School program at Williamsburg-James City County Public Schools to encourage children to walk and bike safely to and from school.

TA Requested Funds: \$134,880

Total Project Budget: \$168,600

TA/SRTS Funding Amount by Fiscal Year



Existing vs New Program: Existing

Number of Schools / Grades / Students: 11 / Elementary, Middle, High / 3418

Funding Eligibility: Hampton Roads Transportation Planning Organization; Statewide

PROJECT BUDGET

Budget Category	Year 1	Year 2	Year 3	Year 4	Total
Equipment	\$1,000	\$1,000	\$0	\$0	\$2,000
Incentives	\$2,050	\$2,050	\$0	\$0	\$4,100
Indirect Costs/Overhead	\$0	\$0	\$0	\$0	\$0
Materials and Supplies	\$3,000	\$3,000	\$0	\$0	\$6,000
Procured Services	\$6,500	\$6,500	\$0	\$0	\$13,000
Salaries, Wages and Benefits	\$68,500	\$68,500	\$0	\$0	\$137,000
Training	\$2,000	\$2,000	\$0	\$0	\$4,000
VDOT Oversight	\$1,250	\$1,250	\$0	\$0	\$2,500
Total	\$84,300	\$84,300	\$0	\$0	\$168,600

This Page Is Intentionally Left Blank

This Page Is Intentionally Left Blank

Draft FY27-28 TAP Selections

	A	B	C	D	E	F	G	H	I	J	K	L	M	N	O	P
1	ApplicationID	District	Score	Project	Location	Total_TA_Requested	Funding_Eligibility_1	Funding_Eligibility_2	Selected for Funding?	TMA_Award	TMA Priority	District_Award	District_Funder	District_Backup_#	At-Large_Award	Staff Recommendation
2	12930	Bristol	175	BSG & Powell River Trail Interconnect	Big Stone Gap	\$2,478,824	Less than 5,000	Statewide	N							
3	12700	Fredericksburg	209	Kings Hwy and Chatham Hts Rd Multimodal	Stafford County	\$2,499,999	Fredericksburg Area MPO	Statewide	N							
4	12953	Fredericksburg	127	Charles & William St Raised Intersection	Fredericksburg City	\$416,160	Fredericksburg Area MPO	Statewide	N							
5	12819	Hampton Roads	184	25th Street Sidewalk Extension	Norfolk City	\$963,678	Hampton Roads TPO	Statewide	N							
6	12889	Hampton Roads	184	Tidewater Drive Sidewalks Phase 2	Norfolk City	\$1,920,688	Hampton Roads TPO	Statewide	N							
7	12778	Hampton Roads	181	Tabb High School Crosswalk and Sidewalk	York County	\$763,424	Hampton Roads TPO	Statewide	N							
8	12721	Hampton Roads	179	Ironbound Road Sidewalk Project	James City County	\$2,500,000	Hampton Roads TPO	Statewide	N							
9	12776	Hampton Roads	177	Virginia Beach Trail Phase 1	Virginia Beach City	\$2,500,000	Hampton Roads TPO	Statewide	N							
10	12891	Hampton Roads	172	Monticello & 15th Pedestrian Improvement	Norfolk City	\$1,611,592	Hampton Roads TPO	Statewide	N							
11	12784	Hampton Roads	162	Trail 757, York County Section 2	York County	\$2,479,309	Hampton Roads TPO	Statewide	N							
12	12781	Hampton Roads	153	Warwick Blvd Ped Improvements	Newport News City	\$2,120,000	Hampton Roads TPO	Statewide	N							
13	12782	Hampton Roads	138	Marshall Ave Ped Improvements	Newport News City	\$2,500,000	Hampton Roads TPO	Statewide	N							
14	12985	Hampton Roads	119	Trail757 - Williamsburg	Williamsburg City	\$2,000,000	Hampton Roads TPO	Statewide	N							
15	12797	Hampton Roads	N/A	SRTS - Williamsburg JCC Schools	Williamsburg JCC Schools	\$134,880	Hampton Roads TPO	Statewide	N							
16	12821	Hampton Roads	191	Onancock Crosswalk Pedestrian Safety	Accomack County	\$1,648,585	Less than 5,000	Statewide	N							
17	12906	Northern Virginia	225	North Woodbridge Pedestrian Bridge	Prince William County	\$1,329,920	Northern Virginia TPB	Statewide	N							
18	12813	Northern Virginia	204	Mashie Drive SE Sidewalk	Vienna Town	\$2,500,000	Northern Virginia TPB	Statewide	N							
19	12843	Northern Virginia	195	Route 29 Shared Use Path	Prince William County	\$1,039,743	Northern Virginia TPB	Statewide	N							
20	12909	Northern Virginia	195	Old Bridge Road Sidewalk	Prince William County	\$2,372,952	Northern Virginia TPB	Statewide	N							
21	12901	Northern Virginia	190	Etn Farm Road Shared Use Path	Prince William County	\$2,334,174	Northern Virginia TPB	Statewide	N							
22	12826	Northern Virginia	185	Norman Avenue Sidewalk	Fairfax City	\$2,500,000	Northern Virginia TPB	Statewide	N							
23	12714	Northern Virginia	146	Cascades Pkwy: Nokes Blvd - Woodshire Dr	Loudoun County	\$2,500,000	Northern Virginia TPB	Statewide	N							
24	12715	Northern Virginia	143	Pacific Boulevard - Waxpool to W&OD	Loudoun County	\$207,180	Northern Virginia TPB	Statewide	N							
25	12713	Northern Virginia	127	Blossom Dr Victoria Stat to Magnolia Rd	Loudoun County	\$329,291	Northern Virginia TPB	Statewide	N							
26	12175	Richmond	160	N. Amelia Ave - Phase I	Blackstone Town	\$1,031,325	Less than 5,000	Statewide	N							
27	12976	Richmond	150	Town of Crewe Sidewalks	Nottoway County	\$1,699,128	Less than 5,000	Statewide	N							
28	12773	Richmond	186	New Market Heights Trail - Phase 4	Henrico County	\$2,500,000	Richmond Regional TPO	Statewide	N							
29	12731	Richmond	172	Beach Rd/Rt 10 Pedestrian Crossing	Chesterfield County	\$1,211,325	Richmond Regional TPO	Statewide	N							
30	12733	Richmond	167	Old Buckingham (Buck Sta-Oldbury) SUP	Chesterfield County	\$2,178,819	Richmond Regional TPO	Statewide	N							
31	12746	Richmond	155	A Carnation Street Sidewalks Phase III	Richmond City	\$2,321,422	Richmond Regional TPO	Statewide	N							
32	12747	Richmond	148	B Forest Hill Ave Crossing Improvements	Richmond City	\$1,000,000	Richmond Regional TPO	Statewide	N							
33	12940	Richmond	130	School Connector Sidewalk Project	Powhatan County	\$2,500,000	Richmond Regional TPO	Statewide	N							
34	12735	Richmond	172	Woodpecker (Southlawn-JM Jones) Sidewalk	Chesterfield County	\$1,905,237	Tri-Cities MPO	Statewide	N							
35	12728	Richmond	130	Charles Dimmock Sidewalks	Colonial Heights City	\$1,210,395	Tri-Cities MPO	Statewide	N							
36	12980	Staunton	165	North End Shared Use Path - Phase I	Winchester City	\$2,500,000	50,000-200,000	Statewide	N							
37	12876	Staunton	163	Abrams Creek Trail Phase II	Frederick County	\$2,500,000	50,000-200,000	Statewide	N							
38	12874	Staunton	138	Tasker Road Multi Use Path	Frederick County	\$1,168,945	50,000-200,000	Statewide	N							
39	12772	Staunton	N/A	Harrisonburg SRTS Program	Harrisonburg City	\$244,000	50,000-200,000	Statewide	N							
40	12915	Staunton	145	Verona Ped - Quicks Mill Rd Ext	Augusta County	\$1,093,152	Less than 5,000	Statewide	N							
41	12938	Bristol	134	Lithia Road Sidewalk Connector	Wytheville Town	\$2,279,864	5,000-50,000	Statewide	Partially							\$557,041
42	12701	Fredericksburg	181	Barrett Heights Road Sidewalk	Stafford County	\$2,500,000	Fredericksburg Area MPO	Statewide	Partially	\$71,032	2					\$2,428,968
43	12890	Fredericksburg	177	TriWay Trail - Phase 3	Lancaster County	\$2,121,100	Less than 5,000	Statewide	Partially							\$1,972,775
44	12815	Richmond	160	College Avenue- Sidewalk Project	Blackstone Town	\$705,287	Less than 5,000	Statewide	Partially							\$315,829
45	12875	Staunton	139	West. Cant. Dr and crossing of Rt 522	Frederick County	\$451,415	50,000-200,000	Statewide	Partially							\$205,348
46	12966	Bristol	185	East End Ped Imp Project Phase I	Wise Town	\$2,277,177	5,000-50,000	Statewide	Y							
47	12710	Culpeper	171	Fork Union Sidewalk Project Phase II	Fluvanna County	\$410,818	Less than 5,000	Statewide	Y							
48	12699	Fredericksburg	215	Mine Rd and Greenspring Dr Multimodal	Stafford County	\$1,299,999	Fredericksburg Area MPO	Statewide	Y	\$1,299,999	1					
49	12702	Fredericksburg	171	Forbes St at Falmouth ES Sidewalk	Stafford County	\$1,789,200	Fredericksburg Area MPO	Statewide	Y							
50	12780	Fredericksburg	168	Germanna Point Drive Sidewalk	Spotsylvania County	\$2,062,475	Fredericksburg Area MPO	Statewide	Y							
51	12991	Hampton Roads	218	Trail757 @ Endview	Newport News City	\$1,500,000	Hampton Roads TPO	Statewide	Y							
52	12775	Hampton Roads	197	Route 17 (Bridge Road) Multi Use Path	Suffolk City	\$2,184,448	Hampton Roads TPO	Statewide	Y	\$2,184,448						
53	12722	Hampton Roads	194	Matoaka Elementary SRTS Sidewalk	James City County	\$2,500,000	Hampton Roads TPO	Statewide	Y	\$2,500,000						
54	12877	Hampton Roads	185	Tidewater Drive Sidewalks Phase 1	Norfolk City	\$2,070,768	Hampton Roads TPO	Statewide	Y	\$2,070,768						
55	12718	Hampton Roads	166	Suffolk Seaboard Coastline Trail - West	Suffolk City	\$2,500,000	Hampton Roads TPO	Statewide	Y							
56	12903	Lynchburg	177	N Main St. & E Franklin Tpke. Ped. Imp.	Danville City	\$1,944,413	5,000-50,000	Statewide	Y							
57	12927	Lynchburg	175	Memorial Dr - Sycamore St Ped Imp	Danville City	\$1,160,684	5,000-50,000	Statewide	Y							
58	12904	Lynchburg	160	Riverwalk Trail -Trade St Connection	Danville City	\$1,204,037	5,000-50,000	Statewide	Y							
59	13010	Lynchburg	189	Altavista Main St Sidewalk Project Ph-3	Altavista Town	\$1,431,383	Less than 5,000	Statewide	Y							
60	12925	Northern Virginia	205	Columbia Pike Complete Streets	Fairfax County	\$534,583	Northern Virginia TPB	Statewide	Y	\$534,583						
61	12907	Northern Virginia	190	Old Carolina/Jefferson Street Sidewalk	Prince William County	\$2,470,256	Northern Virginia TPB	Statewide	Y	\$2,470,256						
62	12932	Northern Virginia	189	Ayr Hill Ave Sidewalk Improvements	Vienna Town	\$1,488,564	Northern Virginia TPB	Statewide	Y	\$1,488,564						
63	12931	Northern Virginia	184	Centreville Sidewalk	Manassas City	\$2,500,000	Northern Virginia TPB	Statewide	Y	\$2,500,000						
64	12703	Northern Virginia	164	SRTS Crossing Improvements Phase II	Alexandria City	\$2,172,769	Northern Virginia TPB	Statewide	Y	\$2,172,769						
65	12954	Northern Virginia	138	Manassas Drive Shared Use Path	Manassas Park City	\$2,388,529	Northern Virginia TPB	Statewide	Y	\$2,388,529						
66	12864	Northern Virginia	129	Safe Pedestrian Passages to School	Loudoun County	\$924,795	Northern Virginia TPB	Statewide	Y	\$924,795						
67	12749	Richmond	208	D German School Rd Sidewalk Improvements	Richmond City	\$1,620,506	Richmond Regional TPO	Statewide	Y	\$99,098						
68	12763	Richmond	205	Atlee Rd & Combs Dr Improvements	Hanover County	\$1,116,240	Richmond Regional TPO	Statewide	Y	\$1,116,240						
69	12770	Richmond	196	New Market Heights Trail - Phase 3	Henrico County	\$2,500,000	Richmond Regional TPO	Statewide	Y							
70	12748	Richmond	194	C Franklin Street Protected Bike Lanes	Richmond City	\$1,000,000	Richmond Regional TPO	Statewide	Y	\$1,000,000						
71	12817	Richmond	186	E Patterson Ave Pedestrian Improvements	Richmond City	\$1,000,000	Richmond Regional TPO	Statewide	Y	\$1,000,000						
72	12734	Richmond	177	Route 1/Sherbourne Pedestrian Crossing	Chesterfield County	\$874,232	Richmond Regional TPO	Statewide	Y	\$874,232						
73	12732	Richmond	172	Courthouse/Tabor Pedestrian Crossing	Chesterfield County	\$610,430	Richmond Regional TPO	Statewide	Y	\$610,430						

Draft FY27-28 TAP Selections

	A	B	C	D	E	F	G	H	I	J	K	L	M	N	O	P
74	12750	Richmond	N/A	X Richmond City Safe Routes to School	Richmond Public Schools	\$255,407	Richmond Regional TPO	Statewide	Y			\$255,407	Davis			
75	12757	Richmond	130	Southpark Boulevard Sidewalks Phase 1	Colonial Heights City	\$733,727	Tri-Cities MPO	Statewide	Y	\$600,000		\$133,727	Davis			
76	13012	Salem	139	Main Street Ped Improv - Wash to Madison	Pulaski Town	\$2,044,134	5,000-50,000	Statewide	Y			\$2,044,134	Smoot			
77	12942	Salem	152	Newport Community Sidewalk Project	Giles County	\$1,001,084	Less than 5,000	Statewide	Y			\$1,249,641	Smoot			
78	12767	Salem	214	WRRG - Mill Lane Connector	Salem City	\$858,524	Roanoke Valley TPO	Statewide	Y	\$600,000		\$258,524	Smoot/RVTPO			
79	12965	Staunton	186	Waddell Street Sidewalk - Phase 1B	Lexington City	\$1,069,452	5,000-50,000	Statewide	Y			\$1,069,452	Good			
80	12992	Staunton	165	Amherst Street Shared Use Path	Winchester City	\$1,418,607	50,000-200,000	Statewide	Y			\$1,418,607	Good			
81	12841	Staunton	159	Waynesboro Transit Access Project	Waynesboro City	\$1,265,874	50,000-200,000	Statewide	Y			\$1,265,874	Good			
82																
83	Allocations					\$128,954,928				\$26,505,743		\$30,503,634				\$5,479,961

DRAFT